

South Australia

Liquor Licensing (Dry Areas—Long Term) Regulations 1997

under the *Liquor Licensing Act 1997*

Contents

- 1 Short title
- 4 Interpretation
- 5 Long term dry areas—section 131 of Act
- 6 Plans of long term dry areas

Schedule 1—Long term dry areas

Schedule 2—Plans of long term dry areas

Legislative history

1—Short title

These regulations may be cited as the *Liquor Licensing (Dry Areas—Long Term) Regulations 1997*.

4—Interpretation

- (1) In these regulations, unless the contrary intention appears—
 - the Act* means the *Liquor Licensing Act 1997*;
 - container* means the container in which liquor is sealed so that it cannot escape but does not include packaging in which the container is sold;
 - private land* means any land that is not a public place within the meaning of the Act;
 - street or road* includes an avenue, terrace, lane, crescent, court, place or other land set aside for the carriage of vehicular traffic.
- (2) Unless the contrary intention appears, a reference in these regulations to a street or a road is a reference to—
 - (a) the carriageway of the street or road; and
 - (b) the footpaths (if any) of the street or road; and
 - (c) a median strip or traffic island (if any) or any other land separating carriageways of the street or road; and
 - (d) any other land adjoining or adjacent to the carriageway of the street or road being land that has been reserved for the purposes of the street or road.
- (3) For the purposes of these regulations, a wine cask will be taken to have been opened if the tap comprising part of the container is protruding through the external carton.

5—Long term dry areas—section 131 of Act

- (1) Subject to subregulation (2), the consumption of liquor or the consumption and possession of liquor are prohibited in accordance with Schedule 1 in the areas described in that Schedule during the periods specified in that Schedule.
- (2) The prohibition does not extend to any private land within an area described in Schedule 1.
- (3) Unless the contrary intention appears, the prohibition in Schedule 1 of the possession of liquor in an area does not extend to—
 - (a) a person who is genuinely passing through the area if—
 - (i) the liquor is in the original container in which it was purchased from licensed premises; and
 - (ii) the container has not been opened; or
 - (b) a person who has possession of the liquor in the course of carrying on a business or in the course of his or her employment by another person in the course of carrying on a business; or

- (c) a person who is permanently or temporarily residing at premises within the area or on the boundary of the area and who enters the area solely for the purpose of passing through it to enter those premises or who enters the area from those premises for the purpose of leaving the area; or
- (d) such other persons (if any) who are specifically excluded by Schedule 1.

6—Plans of long term dry areas

- (1) Schedule 2 sets out plans of some of the areas described in Schedule 1.
- (2) If the description of an area in Schedule 1 does not coincide with the plan of the area in Schedule 2, the description will be taken to be correct.

Schedule 1—Long term dry areas

Liquor Licensing (Dry Areas—Long Term) Regulations 1997—3.4.2008 to 7.5.2008
Schedule 1—Long term dry areas

Area	Period	Extent of Prohibition
<p>Aberfoyle Park—Area 1</p> <p>(see Schedule 2: Aberfoyle Park—Plan No 1)</p> <p>Reserve area in Aberfoyle Park, as follows: commencing at the point at which the western boundary of Carrickalinga Boulevard, Aberfoyle Park, meets the southern boundary of Taylors Road, then westerly along the northern boundary of Aberfoyle Park High School and the Hub Sports Centre to the eastern boundary of Park Avenue, then northerly in a straight line across Taylors Road West to the south-eastern corner of the allotment of private land that lies on the corner of Taylors Road West and Brook Drive (on the northern side of Taylors Road West and on the eastern side of Brook Drive), then northerly along the eastern boundary of that allotment and the row of adjoining allotments to the north-eastern corner of the northernmost such allotment, then westerly along the northern boundary of that allotment to Brook Drive, then north-westerly and westerly along the northern boundary of Brook Drive to the northern boundary of the next allotment of private land that adjoins that boundary of Brook Drive (being an allotment joining the western end of Brook Drive), then westerly along the northern boundary of that allotment to the north-western corner of that allotment, then northerly along the fence line that crosses the creek that lies to the north of the allotment to the south-western corner of the southernmost allotment adjoining the western boundary of the westernmost portion of Delta Crescent, then easterly and north-easterly along the southern boundary of that allotment and of Delta Crescent to the south-western corner of the next allotment of private land adjoining that same boundary of Delta Crescent, then generally easterly and north-easterly along the southern boundaries of that allotment and all adjoining allotments of private land (and of Canberra Drive and Wilma Court) to the southern boundary of the Aberfoyle Campus Schools, then north-easterly and easterly along that southern boundary and the southern boundaries of the adjoining allotments of private land (the boundaries approximately indicated by a fence and then by a pathway) to the western boundary of Hub Drive, then south-easterly and southerly along the western boundary of Hub Drive to the north-eastern corner of the next allotment of private land adjoining that western boundary of Hub Drive, then westerly along the northern boundaries of that allotment and all adjoining allotments of private land (and of Redcraze Street) to the eastern boundary of Carrickalinga</p>	<p>8 p.m. on each day to 6 a.m. on the following day until 6 a.m. on 18 August 2008.</p>	<p>The consumption and possession of liquor are prohibited.</p>

Area	Period	Extent of Prohibition
<p>Boulevard, then north-westerly, westerly and southerly along the road boundary on that side of Carrickalinga Boulevard to the point of commencement.</p>		
<p>Adelaide—Area 1</p>		
<p>(see Schedule 2: Adelaide—Plan No 1)</p>		
<p>The area in Adelaide bounded as follows: Commencing at the point at which the prolongation in a straight line of the eastern boundary of West Terrace intersects the northern boundary of North Terrace, then easterly along that boundary of North Terrace to the western boundary of the Skate Park, then northerly, easterly and southerly around the western, northern and eastern boundaries of the Skate Park to the northern boundary of North Terrace, then easterly along that boundary of North Terrace to the eastern boundary of Montefiore Road, then northerly along that boundary of Montefiore Road to the northernmost boundary of Festival Drive, then easterly along that boundary of Festival Drive to the point at which it meets the northernmost boundary of the built structures comprising and adjacent to the Adelaide Convention Centre Complex, Hyatt Hotel and Adelaide Festival Centre, then generally easterly, northerly and easterly along that boundary to the north-eastern corner of the Adelaide Festival Centre built structures, then in a straight line by the shortest route to the north-western corner of Government House, then easterly along the northern boundary of Government House and the prolongation in a straight line of that boundary to the eastern boundary of Kintore Avenue, then northerly along that boundary of Kintore Avenue to the southern boundary of Victoria Drive, then generally easterly along that boundary of Victoria Drive to the western boundary of Frome Road, then in a straight line by the shortest route to the south-western corner of Botanic Park, then generally easterly along the southern boundary of Botanic Park to the point at which it meets the western boundary of the Botanic Gardens, then generally southerly, south-easterly and southerly along the western boundary of the Botanic Gardens to the northern boundary of North Terrace, then easterly along that boundary of North Terrace to the point at which it meets the northerly prolongation in a straight line of the western boundary of East Terrace, then generally southerly and easterly along that prolongation and the western boundary of East Terrace to the northern boundary of South Terrace, then westerly along that boundary of South Terrace to the eastern boundary of West Terrace, then northerly along that boundary of West Terrace (and the prolongation in a straight line of that</p>	<p>Continuous until 30 October 2008.</p>	<p>The consumption and possession of liquor are prohibited.</p>

Liquor Licensing (Dry Areas—Long Term) Regulations 1997—3.4.2008 to 7.5.2008
 Schedule 1—Long term dry areas

Area	Period	Extent of Prohibition
boundary) to the point of commencement— (a) excluding the grounds of The University of Adelaide, the University of South Australia and the Institute of Medical and Veterinary Science; and (b) excluding the Adelaide Festival Centre.		
Ardrossan—Area 1		
(see Schedule 2: Ardrossan—Plan No 1)		
The area in Ardrossan bounded as follows: commencing at the point at which the north-eastern boundary of Second Street intersects the south-eastern boundary of Oval Terrace, then north-easterly along that boundary of Oval Terrace to the north-eastern boundary of First Street, then south-easterly along that boundary of First Street to the north-western boundary of West Terrace, then north-easterly along that boundary of West Terrace and the prolongation in a straight line of the portion of that boundary that runs north-easterly in a straight line from First Street, to the north-eastern boundary of Dinham Drive, then south-easterly along that boundary of Dinham Drive to the north-western boundary of Bridge Road, then north-easterly and northerly along that boundary of Bridge Road to the south-western boundary of Parkview Terrace, then in a straight line by the shortest route (across Bridge Road) to the point at which the south-eastern boundary of Bridge Road meets the south-western boundary of Park Terrace, then south-easterly along that boundary of Park Terrace and the prolongation in a straight line of that boundary to the low water mark on the western side of Gulf St Vincent, then generally south-westerly along that low water mark to the point at which it is intersected by the prolongation in a straight line of the north-eastern boundary of Second Street, then north-westerly along that prolongation and boundary of Second Street to the point of commencement.	From 10 p.m. on each day until 8 a.m. on the following day, until 8 a.m. on 7 June 2008.	The consumption and possession of liquor are prohibited.
Barmera—Area 1		
(there is no plan for this area)		
Barwell Avenue	Continuous until 24 October 2006.	The consumption and possession of liquor are prohibited.

3.4.2008 to 7.5.2008—Liquor Licensing (Dry Areas—Long Term) Regulations 1997
Long term dry areas—Schedule 1

Area	Period	Extent of Prohibition
<p>Barmera—Area 2</p> <p>(there is no plan for this area)</p> <p>Bice Street between Barwell Avenue and Sturt Street</p>	Continuous until 24 October 2006.	The consumption and possession of liquor are prohibited.
<p>Berri—Area 1</p> <p>(see Schedule 2: Berri—Plan No 1)</p> <p>The reserve areas between Riverview Drive and the northern bank of the River Murray hatched on Berri—Plan No 1 in Schedule 2.</p>	Continuous until 24 October 2006.	The consumption and possession of liquor are prohibited.
<p>Berri—Area 2</p> <p>(there is no plan for this area)</p> <p>Vaughan Terrace</p>	Continuous until 24 October 2006.	The consumption and possession of liquor are prohibited.
<p>Bordertown—Area 1</p> <p>(see Schedule 2: Bordertown—Plan No 1)</p> <p>The area in Bordertown bounded as follows: commencing at the point at which the western boundary of McLeod Street intersects the northern boundary of North Terrace, then south-easterly along that boundary of North Terrace to its intersection with the prolongation in a straight line of the eastern boundary of East Terrace, then south-westerly along that prolongation and boundary of East Terrace, and the prolongation in a straight line of that boundary, to the southern boundary of South Terrace, then north-westerly along that boundary of South Terrace (and the southern boundary of Lot 110 FP 215634) to the point at which the southern boundary of South Terrace meets the western boundary of Naracoorte Road, then in a straight line by the shortest route (across South Terrace) to the point at which the northern boundary of South Terrace meets the western boundary of McLeod Street, then north-easterly along that western boundary of McLeod Street to the point of commencement.</p>	<p>Continuous until 22 March 2009, provided that where—</p> <ul style="list-style-type: none"> (a) an event of historic, cultural, traditional or major community significance is held in the area; and (b) the consumption and possession of liquor in the area (or a defined portion of the area) are authorised for a specified period for the purposes of the event by The District Council of Tatiara, <p>the prohibition does not apply in the area (or defined portion of the area) during that specified period.</p>	The consumption and possession of liquor are prohibited.

Liquor Licensing (Dry Areas—Long Term) Regulations 1997—3.4.2008 to 7.5.2008

Schedule 1—Long term dry areas

Area	Period	Extent of Prohibition
<p>Brighton—Area 1</p> <p>(see Schedule 2: Brighton—Plan No 1)</p> <p>The area in Brighton bounded as follows: commencing at the point at which the southern boundary of Dunluce Avenue meets the eastern boundary of the Esplanade, then south-easterly along that eastern boundary of the Esplanade to the northern boundary of Bindarra Road, then westerly along the prolongation in a straight line of the northern boundary of Bindarra Road to the kerb line dividing the western footpath of the Esplanade from the Esplanade carriageway, then south-easterly along that kerb line for a further 45.7 metres, then due west in a straight line to the low water mark of Gulf St Vincent, then generally north-westerly along the low water mark to the southern side of the Brighton Jetty, then generally westerly, northerly and easterly around the outer boundary of the Jetty back to the low water mark on the northern side of the Jetty, then generally north-westerly along the low water mark to its intersection with the prolongation in a straight line of the southern boundary of Dunluce Avenue, then easterly along that prolongation to the point of commencement.</p>	<p>Continuous until 8 December 2008.</p>	<p>The consumption and possession of liquor are prohibited.</p>
<p>Ceduna and Thevenard—Area 1</p> <p>(see Schedule 2: Ceduna and Thevenard—Plan No 1)</p> <p>The area at Ceduna and Thevenard bounded as follows: commencing at the point at which the northern boundary of the Eyre Highway intersects the prolongation in a straight line of the eastern boundary of Hastings Road, then southerly and south-westerly along that prolongation and boundary of Hastings Road to the north-eastern boundary of Decres Bay Road, then in a straight line by the shortest route across Decres Bay Road to the point at which the north-western boundary of Lot 25 DP 45533 meets the south-western boundary of Decres Bay Road, then south-westerly along that north-western boundary of Lot 25, and the prolongation in a straight line of that boundary, to the low water mark of Bosanquet Bay, then generally north-westerly, south-westerly, north-westerly, north-easterly, easterly, north-easterly and northerly along the low water mark to the point at which it intersects the prolongation in a straight line of the northern boundary of Lot 12 DP 54370, then easterly (across the Eyre Highway) along that prolongation to the western boundary of Lot 12, then south-easterly and easterly along the western and southern boundaries of that Lot to the southern</p>	<p>Continuous until 4 May 2013.</p>	<p>The consumption and possession of liquor are prohibited.</p>

Area	Period	Extent of Prohibition
<p>boundary of Lot 20 DP 55492, then easterly along the southern boundary of Lot 20, and of Lot 21 DP 55492, to the western boundary of the railway reserve that adjoins Lot 21, then south-easterly along that western boundary of the railway reserve to the northern boundary of the Eyre Highway, then easterly along that boundary of the Eyre Highway to the point of commencement. The area includes any jetty, wharf, ramp or other structure projecting into the sea beyond the low water mark from the area described above, as well as any area beneath such a structure.</p> <p>Christies Beach—Area 1</p> <p>(see Schedule 2: Christies Beach—Plan No 1)</p> <p>The area at Christies Beach bounded as follows: commencing at the point at which the prolongation in a straight line of the southern boundary of Benny Avenue intersects the low water mark of Gulf St. Vincent, then generally north-easterly and northerly along the low water mark to the mouth of Christie Creek, then generally easterly and north-easterly along the southern bank of Christie Creek to its intersection with the prolongation in a straight line of the eastern boundary of Fletcher Drive, then south-westerly and southerly along that prolongation and the eastern boundary of Fletcher Drive to the northern boundary of Gulfview Road, then easterly along that boundary of Gulfview Road to its intersection with the prolongation in a straight line of the eastern boundary of Grundy Terrace, then generally southerly along that prolongation and the eastern boundary of Grundy Terrace, Sydney Crescent, Grundy Terrace and Witton Road to the intersection between the eastern boundary of Witton Road and the southern boundary of Benny Avenue, then westerly along that southern boundary of Benny Avenue and the prolongation in a straight line of that boundary to the point of commencement, but excluding the Christies Beach Caravan Park.</p> <p>Clare—Area 1</p> <p>(there is no plan for this area)</p> <p>The following areas of road in Clare:</p> <p>(a) Main North Road between the northern end of the northern bridge on Main North Road (the bridge located between Daly Street and Blanche</p>	<p>6 p.m. on each day to 6 a.m. on the following day until 6 a.m. on 18 August 2008.</p> <p>From 9 p.m. on each day until 8 a.m. on the following day, until 8 a.m. on 1 December 2008.</p>	<p>The consumption and possession of liquor are prohibited.</p> <p>The consumption and possession of liquor are prohibited.</p>

Liquor Licensing (Dry Areas—Long Term) Regulations 1997—3.4.2008 to 7.5.2008

Schedule 1—Long term dry areas

Area	Period	Extent of Prohibition
Street) and the southern end of the southern bridge on Main North Road (the bridge located between Lennon Street and Bank Street); (b) Old North Road between Lennon Street and Main North Road; (c) Mill Place between Old North Road and Main North Road.		
Clare—Area 2 (there is no plan for this area) The following parks and reserves in Clare:		
(a) The area (known as Burke Park) bounded on the west by Farrell Flat Road, on the south by Old North Road, on the east by a stone cliff that extends northerly (then westerly) from the northern boundary of Old North Road from a point approximately 30 metres east of the eastern boundary of Farrell Flat Road, and on the north by that same stone cliff and by the westerly prolongation of the cliff line to the eastern boundary of Farrell Flat Road;	From 9 p.m. on each day until 8 a.m. on the following day, until 8 a.m. on 1 December 2008.	The consumption and possession of liquor are prohibited.
(b) The area (known as Burton Street Reserve) bounded on the west by Strickland Street, on the south by Burton Street and on the east and north by the western and southern banks of the Hutt River;		
(c) The area (known as Ennis Park) bounded on the west by Main North Road, on the south by the northern wall of the Clare Town Hall, on the east by Old North Road and on the north by the fence forming the southern boundary of the adjoining private land (ANZ Bank);		
(d) The area (known as Hentschke Park) bounded on the south by Essington Avenue, on the east by Powell Street and on the north and west by the fence line forming the southern and eastern boundaries of the adjoining private land;		
(e) The area (known as Lions Park) bounded on the north by Victoria Road, on the west by Hope Street, on the south by the fence forming the northern boundary of the adjoining Dept. of Defence land and on the east firstly by the western bank of the creek that runs northerly from the Dept. of Defence land to the Hutt River and thereafter by the western bank of the Hutt River;		

Area	Period	Extent of Prohibition
<p>(f) The area (known as Maynard Park) bounded on the south by Pioneer Avenue, on the east by Christison Avenue, on the north by the fence forming the southern boundary of the Clare Swimming Centre and on the west by the eastern bank of the Hutt River;</p> <p>(g) The area (known as Sanders Park) bounded on the north by Lennon Street, on the west by Main North Road, on the south by the northern bank of the Hutt River and on the east by the fence forming the western boundary of the adjoining ETSA land.</p>		
Clare—Area 3		
(there is no plan for this area)		
The following carparks in Clare:		
(a) The area (known as the Blanche Street Carpark) bounded on the north by Blanche Street, on the west and south by the eastern and northern banks of the Hutt River and on the east by the building line forming the western boundary of the adjoining private land;	From 9 p.m. on each day until 8 a.m. on the following day, until 8 a.m. on 1 December 2008.	The consumption and possession of liquor are prohibited.
(b) The area (known as the Thomas Hart Carpark) bounded on the east by Scott Street, on the north by the broken raised kerb line forming the southern boundary of the adjoining private carpark, on the west by Old North Road and on the south by the fence forming the northern boundary of the adjoining private land;		
(c) The area (known as the Gleeson Street Carpark) bounded on the west by Strickland Street, on the south by Gleeson Street, on the east by the western bank of the Hutt River and on the north by the fence line forming the southern boundary of the adjoining private land.		
Clare—Area 4		
(there is no plan for this area)		
The Inchiquin Lake and Melrose Park area in Clare bounded as follows: Commencing at the point at which the northern boundary of Melrose Avenue intersects the eastern boundary of Phoenix Avenue, then generally north-westerly along that boundary of Phoenix Avenue to the northern boundary of	From 9 p.m. on each day until 8 a.m. on the following day, until 8 a.m. on 1 December 2008.	The consumption and possession of liquor are prohibited.

Liquor Licensing (Dry Areas—Long Term) Regulations 1997—3.4.2008 to 7.5.2008

Schedule 1—Long term dry areas

Area	Period	Extent of Prohibition
<p>Ashton Drive, then north-easterly along that boundary of Ashton Drive to the point at which it meets the western boundary of allotment 2 of DP 52125, then generally north-westerly, westerly, northerly, north-easterly, easterly and south-easterly along the boundary of allotment 2 of DP 52125 (generally along the rear of the housing allotments that face Phoenix Avenue, across Brook Avenue and then around the Inchiquin Lake area) to the point at which the boundary of allotment 2 meets the western boundary of White Hutt Road, then generally southerly along that boundary of White Hutt Road to the northern boundary of Melrose Avenue, then generally north-westerly along that boundary of Melrose Avenue to the point of commencement.</p> <p>Coober Pedy—Area 1</p> <p>(see Schedule 2: Coober Pedy—Plan No 1)</p> <p>The area at Coober Pedy bounded as follows: commencing at the point at which the prolongation in a straight line of the southern boundary of Flinders Street intersects the western boundary of Hutchison Street, then southerly along that boundary of Hutchison Street to the northern boundary of the Stuart Highway, then generally westerly along that boundary of the Stuart Highway to the south-eastern boundary of Malliotis Boulevard, then generally north-easterly along that boundary of Malliotis Boulevard to its intersection with the prolongation in a straight line of the south-western boundary of Reilly Street, then north-westerly along that prolongation and boundary of Reilly Street to the northern end of Reilly Street, then in a straight line to the nearest point on the northern boundary of Paxton Road, then generally north-easterly along that boundary of Paxton Road to its intersection with the western boundary of Cameron Drive, then northerly, easterly and northerly along that boundary of Cameron Drive to the southern boundary of Post Office Hill Road, then generally north-westerly along that boundary of Post Office Hill Road to its intersection with the prolongation in a straight line of the western boundary of Gough Street, then generally north-westerly along that prolongation and boundary of Gough Street and the prolongation in a straight line of that boundary to the northern boundary of Seventeen Mile Road, then north-easterly along that boundary of Seventeen Mile Road to the western boundary of Chadwick Road, then generally northerly and north-easterly along that boundary of Chadwick Road and Marquardt Road to the south-western boundary of Rankin Drive, then westerly and northerly along that boundary of Rankin Drive to the south-western</p>	<p>Continuous until 21 July 2010.</p>	<p>The consumption and possession of liquor are prohibited.</p>

Area	Period	Extent of Prohibition
<p>boundary of Hillman Road, then north-westerly along that boundary of Hillman Road and the prolongation in a straight line of that boundary to the north-western boundary of Morousen Drive, then north-easterly along that boundary of Morousen Drive to its intersection with the prolongation in a straight line of the north-eastern boundary of Kunoth Street, then south-easterly along that boundary of Kunoth Street to the north-western boundary of Lockwood Avenue, then north-easterly along that boundary of Lockwood Avenue to the south-western boundary of Beinke Drive, then north-westerly along that boundary of Beinke Drive and the prolongation in a straight line of that boundary to the north-western boundary of Morousen Drive, then north-easterly along that boundary of Morousen Drive to the prolongation in a straight line of the north-eastern boundary of Goldsworthy Street, then generally south-easterly and southerly along that boundary of Goldsworthy Street to its intersection with the north-western boundary of Hutchison Street, then north-easterly along that boundary of Hutchison Street to its intersection with the prolongation in a straight line of the north-eastern boundary of Hospital Road, then generally south-easterly and southerly along that boundary of Hospital Road to its intersection with the prolongation in a straight line of the northern boundary of allotment 2056 FP 40339, then generally westerly along that prolongation and northern boundary of allotment 2056 to the eastern boundary of McDougal Road, then in a straight line by the shortest route across McDougal Road to the north-east corner of allotment 100 DP 43027, then generally westerly along the northern boundary of allotment 100 and Town allotment 38 to the eastern boundary of Hutchison Street, then southerly along that boundary of Hutchison Street to the northern boundary of Umoona Road, then generally easterly along that boundary of Umoona Road to its intersection with the prolongation in a straight line of the north-eastern boundary of Jewellers Shop Road, then generally south-easterly along that prolongation and boundary of Jewellers Shop Road to its intersection with the prolongation in a straight line of the south-eastern boundary of Matrix Avenue, then south-westerly along that prolongation and boundary of Matrix Avenue to the point at which the Avenue turns south-easterly, then in a straight line by the shortest route across Matrix Avenue to the north-east corner of the Water Conservation Reserve (Lot 1 DP 29267), then generally westerly, southerly and easterly along the northern, western and southern boundaries of the Reserve to the intersection between the southern boundary of the Reserve and the prolongation in a straight line of the</p>		

Liquor Licensing (Dry Areas—Long Term) Regulations 1997—3.4.2008 to 7.5.2008
 Schedule 1—Long term dry areas

Area	Period	Extent of Prohibition
<p>eastern boundary of Wills Street, then southerly along that prolongation and eastern boundary of Wills Street to the northern boundary of Grey Street, then easterly along that boundary of Grey Street to its intersection with the prolongation in a straight line of the eastern boundary of Bass Street, then southerly along that prolongation and boundary of Bass Street and the prolongation in a straight line of that boundary of Bass Street to its intersection with the southern boundary of Flinders Street, then westerly along that southern boundary of Flinders Street and the prolongation in a straight line of that southern boundary to the point of commencement, but excluding the following areas:</p> <ul style="list-style-type: none"> (a) Lots 2126 and 2127 Deposited Plan No. 38624; (b) Section 454 Out of Hundreds (Coober Pedy); (c) Oxiana Oval and the adjacent change rooms on Lot 1 Deposited Plan No. 32949, being the oval and change room area on that Lot that is enclosed by a metal fence and by the northern, eastern and southern outer walls of the adjacent change rooms. 		
<p>Gawler—Area 1</p> <p>(see Schedule 2: Gawler—Plan No 1)</p> <p>The area in Gawler bounded as follows:</p> <p>Commencing at the point at which the western boundary of Julian Terrace intersects the northern boundary of Bridge Street South, then south-westerly along that boundary of Bridge Street South to the western bank of the South Para River, then generally northerly, north-easterly, north-westerly, south-westerly and northerly along that same bank of the River to the point at which it crosses Fourteenth Street, then south-easterly, easterly and north-easterly along the southern boundary of Fourteenth Street to the point at which it meets the south-western boundary of Lot 675 FP211461, then generally south-easterly, easterly and north-easterly along the south-western, southern and eastern boundaries of that Lot to the southern boundary of Scheibener Terrace, then generally easterly and north-easterly along that boundary of Scheibener Terrace to the southern boundary of Tod Street, then easterly along that boundary of Tod Street to the point at which it meets the south-western boundary of Whitelaw Terrace, then</p>	<p>7 p.m. on each day to 7 a.m. on the following day, until 7 a.m. on 30 April 2010.</p>	<p>The consumption and possession of liquor are prohibited.</p>

3.4.2008 to 7.5.2008—Liquor Licensing (Dry Areas—Long Term) Regulations 1997
Long term dry areas—Schedule 1

Area	Period	Extent of Prohibition
generally south-easterly and southerly along that boundary of Whitelaw Terrace and Julian Terrace to the point of commencement.		
Gawler—Area 2		
(see Schedule 2: Gawler—Plan No 1)		
The area in Gawler bounded on the south by the northern boundary of Walker Place and the north-eastern boundary of Whitelaw Terrace, on the west by the eastern boundary of Reid Street, on the north by the southern boundary of Finnis Street, and on the east by the western boundary of Murray Street.	7 p.m. on each day to 7 a.m. on the following day, until 7 a.m. on 30 April 2010.	The consumption and possession of liquor are prohibited.
Gawler—Area 3		
(see Schedule 2: Gawler—Plan No 2)		
The area hatched in Gawler—Plan No 2 in Schedule 2.	7 p.m. on each day to 7 a.m. on the following day, until 7 a.m. on 30 April 2010.	The consumption and possession of liquor are prohibited.
Gawler—Area 4		
(there is no plan for this area)		
Julian Terrace between Bridge Street South Whitelaw Terrace between Walker Place and Tod Street. and Walker Place.	Continuous until 30 April 2010.	The consumption and possession of liquor are prohibited.
Murray Street from Dead Man's Pass to Murray Road ford.		
Gawler—Area 5		
(see Schedule 2: Gawler—Plan No 3)		
The area hatched in Gawler—Plan No 3 in Schedule 2.	Continuous until 30 April 2010.	The consumption and possession of liquor are prohibited.
Glenelg—Area 1		
(see Schedule 2: Glenelg—Plan No 1)		
The area in Glenelg bounded as follows: commencing at the point at which the	Continuous until 8 December 2008 but excluding any day	The consumption of

Liquor Licensing (Dry Areas—Long Term) Regulations 1997—3.4.2008 to 7.5.2008
 Schedule 1—Long term dry areas

Area	Period	Extent of Prohibition
<p>eastern boundary of Colley Terrace intersects the northern boundary of Augusta Street, then southerly along the eastern boundary of Colley Terrace and the prolongation in a straight line of that boundary to the southern boundary of Jetty Road, then westerly along that southern boundary of Jetty Road and Moseley Square and the prolongation in a straight line of that boundary to the eastern boundary of the South Esplanade (the north-western corner of Allotment 1 DP 30338), then generally south-westerly along the eastern boundary of the South Esplanade to the point at which it meets the northern boundary of Kent Street (the south-western corner of Section 5785, Hundred of Noarlunga), then westerly along the prolongation in a straight line of the northern boundary of Kent Street to the low water mark of Gulf St Vincent, then generally northerly along the low water mark (including the low water mark around the outer boundary of any breakwater or groyne) to the entrance to the Patawalonga River, then generally south-easterly, easterly, northerly, easterly and northerly along the southern and eastern bank of the River to the point at which the eastern bank of the River intersects the prolongation in a straight line of the southern boundary of St Anne's Terrace, then easterly along that prolongation to the western boundary of Adelphi Terrace, then southerly along that western boundary of Adelphi Terrace and the prolongation in a straight line of that boundary to the southern boundary of Anzac Highway, then westerly along that boundary of Anzac Highway to the eastern boundary of Colley Terrace, then southerly along that boundary of Colley Terrace to the point of commencement. The area includes the Glenelg Jetty and any other jetty, wharf, mooring, dock or other structure (apart from the Patawalonga Weir) projecting into the Gulf or River from the area described above, as well as any area beneath such a structure.</p>	<p>or days during that period on which a festival, exhibition, show or other event is held within the area if it—</p> <ul style="list-style-type: none"> (a) is of historic, traditional or cultural significance or significantly promotes tourism; and (b) has been authorised by the City of Holdfast Bay for the purposes of this regulation. 	<p>liquor is prohibited.</p> <p>The possession of liquor is prohibited except by a person who enters the area solely for the purpose of passing through it to board the ferry to Kangaroo Island or who enters the area from the ferry solely for the purpose of leaving the area. (This exception is in addition to the general exception in regulation 5(3).</p>
<p>Golden Grove—Area 1</p> <p>(see Schedule 2: Golden Grove—Plan No 1)</p> <p>The area at Golden Grove and Wynn Vale bounded as follows: commencing at the point at which the north-western boundary of The Golden Way meets the south-western boundary of Asgard Drive, then generally north-westerly along that boundary of Asgard Drive to the south-eastern boundary of Atlantis Drive, then generally south-westerly along that boundary of Atlantis Drive to the north-eastern boundary of The Grove Way, then in a straight line by the shortest route to the point at which the southern boundary of Aeolian Drive meets the south-western boundary of The Grove Way, then north-westerly along that boundary</p>	<p>Continuous until 15 September 2008.</p>	<p>The consumption and possession of liquor are prohibited.</p>

Area	Period	Extent of Prohibition
<p>of The Grove Way to the point at which it meets the prolongation in a straight line of the northern boundary of Lot 57 of Deposited Plan No 54563, then generally south-westerly and southerly along that prolongation and the northern and western boundaries of Lot 57 and the prolongation in a straight line of the western boundary to the southern boundary of Aeolian Drive, then generally westerly along that boundary of Aeolian Drive to the south-eastern boundary of Elysium Drive, then generally south-westerly and south-easterly along that boundary of Elysium Drive to the north-western boundary of The Golden Way, then north-easterly along that boundary of The Golden Way to the point at which it intersects the prolongation in a straight line of the north-eastern boundary of Surrey Farm Drive, then generally south-easterly, easterly and north-easterly along that prolongation and boundary of Surrey Farm Drive to the south-western boundary of The Grove Way, then generally north-westerly and northerly along that boundary of The Grove Way to the point at which it intersects the north-western boundary of The Golden Way, then generally north-easterly along that boundary of The Golden Way to the point of commencement.</p> <p>Goolwa—Area 1</p> <p>(see Schedule 2: Goolwa—Plan No 1)</p> <p>The area adjacent to Goolwa, encompassing the Goolwa Skate Park and an abutting carpark, bounded as follows: commencing at the point at which the southerly prolongation in a straight line of the line of the western wall of the Goolwa Sports Stadium intersects the northern boundary of Glendale Grove, then westerly along that boundary of Glendale Grove for a distance of 140 metres, then northerly in a straight line at right angles to that boundary of Glendale Grove for a distance of 65 metres, then easterly in a straight line parallel to the northern boundary of Glendale Grove to the northerly prolongation in a straight line of the line of the western wall of the Goolwa Sports Stadium, then southerly along that prolongation, wall and the southerly prolongation in a straight line of the wall line to the point of commencement.</p> <p>Grange—Area 1</p> <p>(see Schedule 2: Grange—Plan No 1)</p> <p>The area at Grange bounded as follows: commencing at the point at which the southern boundary of Lot 2 of Filed Plan No. 42, Hundred of Yatala, meets the</p>	<p>Continuous until 14 June 2008.</p> <p>Continuous until 1 April 2010, but excluding any day or portion of a day during which—</p>	<p>The consumption and possession of liquor are prohibited.</p> <p>The consumption and possession of liquor</p>

Liquor Licensing (Dry Areas—Long Term) Regulations 1997—3.4.2008 to 7.5.2008
 Schedule 1—Long term dry areas

Area	Period	Extent of Prohibition
<p>eastern boundary of the Esplanade, then westerly along the prolongation in a straight line of that boundary of Lot 2 FP 42 to the low water mark, then northerly along the low water mark to the southern side of the Grange jetty, then westerly, northerly and easterly around the outer boundary of the jetty (so as to include all parts of the jetty and any area beneath the jetty) back to the low water mark on the northern side of the jetty, then northerly along the low water mark to its intersection with the westerly prolongation in a straight line of the northern boundary of Lot 14 of Filed Plan No. 96, Hundred of Yatala, then easterly along that prolongation to the point at which the northern boundary of Lot 14 meets the eastern boundary of the Esplanade, then southerly along that eastern boundary of the Esplanade to the point of commencement.</p>	<p>(a) a festival, exhibition, show or other event of historic, traditional or cultural significance or that promotes tourism is held within the area; and</p> <p>(b) the consumption and possession of liquor within the area are authorised for the purposes of this regulation by the City of Charles Sturt.</p>	<p>are prohibited.</p>
<p>Hahndorf—Area 1</p> <p>(see Schedule 2: Hahndorf—Plan No 1)</p> <p>The area at Hahndorf bounded as follows: commencing at the point at which the eastern boundary of that portion of Auricht Road that runs approximately north/south meets the prolongation in a straight line of the south-western boundary of that portion of Auricht Road that runs approximately north-west/south-east, then north-westerly along that prolongation and the south-western boundary of the latter portion of Auricht Road and the south-western boundary of Haebich Lane to the end of Haebich Lane, then in a straight line by the shortest route to the point at which the south-western boundary of Wittwer Street meets the north-western boundary of Hereford Avenue, then north-westerly along that south-western boundary of Wittwer Street to the end of the Street, then in a straight line by the shortest route to the south-eastern boundary of Boehm Drive at the south-western end of that Drive, then generally north-westerly and north-easterly around the south-western and north-western boundaries of Boehm Drive to the south-western boundary of Mount Barker Road, then generally north-westerly and westerly along that boundary of Mount Barker Road to its intersection with the south-eastern boundary of River Road, then north-easterly along the prolongation in a straight line of that boundary of River Road to the northern boundary of Mount Barker Road, then generally easterly and south-easterly along that boundary of Mount Barker Road to the point at which it meets the fence forming the north-western boundary of the Carl Nitschke Carpark, then north-easterly, south-easterly and south-westerly along the line of that fence as it forms the north-western, north-eastern and south-</p>	<p>From 9 p.m. on each day to 9 a.m. on the following day, until 9 a.m. on 4 May 2010, excluding any day or portion of a day during which—</p> <p>(a) an event of historic, traditional, cultural or major community significance is held within the area; and</p> <p>(b) the consumption and possession of liquor within the area are authorised for the purposes of this regulation by The District Council of Mount Barker.</p>	<p>The consumption and possession of liquor are prohibited.</p>

Area	Period	Extent of Prohibition
<p>eastern boundaries of the carpark back to the north-eastern boundary of Mount Barker Road (so as to include the carpark within the area), then south-easterly along that boundary of Mount Barker Road to the point at which it intersects the prolongation in a straight line of the north-western boundary of Victoria Street (the south-eastern boundary of Lot 21 DP 82), then north-easterly along that prolongation and boundary of Victoria Street to its intersection with the prolongation in a straight line of the north-eastern boundary of Church Street, then south-easterly along that prolongation and boundary of Church Street to the south-eastern end of Church Street, then in a straight line by the shortest route to the north-eastern boundary of Valma Avenue at the north-western end of that Avenue, then south-easterly along the north-eastern boundary of Valma Avenue and the prolongation in a straight line of that boundary to the south-eastern boundary of Windsor Avenue, then south-westerly along that boundary of Windsor Avenue and the prolongation in a straight line of that boundary to the south-western boundary of Mount Barker Road, then north-westerly along that boundary of Mount Barker Road to the point at which it intersects the eastern boundary of that portion of Auricht Road that runs approximately north/south, then southerly along that boundary of that portion of Auricht Road to the point of commencement.</p> <p>Hallett Cove—Area 1</p> <p>(see Schedule 2: Hallett Cove—Plan No 1)</p> <p>The area hatched in Hallett Cove—Plan No 1 in Schedule 2.</p>	<p>8 p.m. on each day to 8 a.m. on the following day until 8 a.m. on 8 June 2008.</p>	<p>The consumption and possession of liquor are prohibited.</p>
<p>Hallett Cove—Area 2</p> <p>(see Schedule 2: Hallett Cove—Plan No 2)</p> <p>Commencing at the point at which the southern boundary of Opala Court, Hallett Cove, joins the eastern boundary of Capella Drive, then generally south-westerly along the eastern boundary of Capella Drive to the northern boundary of the Hallett Cove Linear Park walkway and bicycle track, then generally south-easterly along the northern boundary of the walkway and bicycle track to its intersection with the prolongation in a straight line of the southern boundary of Rodeo Court, then north-easterly along that prolongation of the southern</p>	<p>8 p.m. on each day to 8 a.m. on the following day until 8 a.m. on 8 June 2008.</p>	<p>The consumption and possession of liquor are prohibited.</p>

Liquor Licensing (Dry Areas—Long Term) Regulations 1997—3.4.2008 to 7.5.2008

Schedule 1—Long term dry areas

Area	Period	Extent of Prohibition
<p>boundary of Rodeo Court to its intersection with the western boundary of Lighthouse Drive, then generally north-westerly, northerly and north-easterly along that boundary of Lighthouse Drive until meeting the south-western corner of the first housing allotment (allotment 200) on that boundary, then north-easterly and easterly along the western and northern boundaries of allotment 200 and the northern boundaries of the adjoining allotments (allotments 199 to 194) to the western boundary of Coorabie Crescent, then north-westerly and north-easterly along that boundary of Coorabie Crescent to the southern boundary of Coorabie Reserve, then generally westerly and north-westerly along that boundary of the Reserve to the point at which it meets the eastern boundary of Lot 340 DP 10699, then south-westerly along that boundary of Lot 340 to the southern boundary of Opala Court, then south-westerly and westerly along that boundary of Opala Court to the point of commencement.</p>		
<p>Hallett Cove—Area 3</p> <p>(see Schedule 2: Hallett Cove—Plan No 3)</p> <p>The area (generally known as the Hallett Cove Shopping Centre) in Hallett Cove bounded on the south-east by Lonsdale Road, on the north-east by Ramrod Avenue, on the north-west by Zwerner Drive and Gledsdale Road, and on the south-west by Shakes Crescent Reserve, but excluding any building within that area.</p>	Continuous until 8 June 2008.	The consumption and possession of liquor are prohibited.
<p>Hallett Cove—Area 4</p> <p>(see Schedule 2: Hallett Cove—Plan No 3)</p> <p>The area in Hallett Cove known as Shakes Crescent Reserve, being the area bounded on the south-east by Lonsdale Road, on the north-east by the south-western boundaries of Lot 7 DP 14891 and Lot 10 DP 19176 (the south-western boundary of the Hallett Cove Shopping Centre), on the north by Gledsdale Road and on the south-west by Shakes Crescent.</p>	From 8 p.m. on each day to 8 a.m. on the following day, until 8 a.m. on 8 June 2008.	The consumption and possession of liquor are prohibited.
<p>Hallett Cove—Area 5</p> <p>(see Schedule 2: Hallett Cove—Plan No 4)</p> <p>Portion of the area known as the Coastal Walking Trail at Marino and Hallett Cove, together with other land, as follows: commencing at the western boundary</p>	Continuous until 8 June 2008.	The consumption and possession of liquor

Area	Period	Extent of Prohibition
<p>of the northern end of Esplanade, Marino, then generally south-westerly and southerly along the western boundary of Esplanade to the southern end of that road, then in a straight line by the shortest route to the southern boundary of Jervois Terrace at the point which it intersects the western boundary of Shaftesbury Terrace, then westerly along that southern boundary of Jervois Terrace to the western boundary of Marine Parade, then generally south-westerly, southerly and south-easterly along the western boundary of Marine Parade and the southern boundary of Murto Road to the western boundary of The Cove Road, then generally south-westerly and southerly along that boundary of The Cove Road to the point at which it intersects the northern boundary of Westcliff Court, then westerly, north-westerly, south-easterly, south-westerly and north-easterly around the outer boundary of Westcliff Court to the southern boundary of Westcliff Court Reserve (Lot 33 Cove Road, CT 5406/175), then easterly along that southern boundary of the Reserve to the western boundary of The Cove Road, then southerly along that boundary of The Cove Road to the point at which it intersects the prolongation in a straight line of the northern boundary of Grey Road, Hallett Cove, then westerly along that prolongation and boundary to its intersection with the prolongation in a straight line of the western boundary of Kooraweera Street, then southerly along that prolongation and boundary of Kooraweera Street to the northern boundary of Nungamoorra Street, then westerly and south-westerly along that boundary of Nungamoorra Street and the western boundary of Murnada Street to the southern end of Murnada Street, then in a straight line by the shortest route to the western boundary of Boonga Street, then southerly along that boundary to the northern boundary of Peera Street, then westerly along that boundary and the prolongation in a straight line of that boundary to the western boundary of The Esplanade, then south-westerly along the western boundary to the southern end of The Esplanade, then in a straight line by the shortest route to the western boundary of the northern end of Clifftop Crescent, then generally south-westerly, southerly and south-westerly along that boundary to the southern end of Clifftop Crescent, then in a straight line by the shortest route to the northern boundary of the Hallett Cove Conservation Park at the point on that boundary that is closest to the western end of South Avenue, then westerly along that boundary of the Conservation Park and the prolongation in a straight line of that boundary to low water mark on Gulf St Vincent, then generally north-easterly along the low water mark to a point closest to the northern end of Esplanade, Marino, then in a straight line by</p>		are prohibited.

Liquor Licensing (Dry Areas—Long Term) Regulations 1997—3.4.2008 to 7.5.2008
 Schedule 1—Long term dry areas

Area	Period	Extent of Prohibition
<p>the shortest route to the point of commencement.</p> <p>Hallett Cove—Area 6</p> <p>(see Schedule 2: Hallett Cove—Plan No 5)</p> <p>Portion of the area known as the Coastal Walking Trail at Hallett Cove and Lonsdale, together with other land, as follows: commencing at the point at which the northern boundary of Cormorant Drive, Hallett Cove, intersects the western bank of the Field River, then generally south-westerly and southerly along that boundary of Cormorant Drive to its intersection with the northern boundary of Gull Street, then westerly along that boundary and the prolongation in a straight line of that boundary to the western boundary of Albatross Walk, then generally southerly along that boundary of Albatross Walk to the northern boundary of Petrel Close, then generally westerly and south-westerly along that boundary of Petrel Close and the prolongation in a straight line of that boundary to the northern boundary of Balboa Drive, then generally westerly and southerly along that boundary to the point at which the southern boundary of Balboa Drive meets the north-western boundary of Lot 334 DP 54164, then south-westerly along that boundary of Lot 334 to the southern boundary of the Lot, then in a straight line by the shortest route to the point at which the prolongation in a straight line of the western boundary of Chrysler Road intersects the northern boundary of Sigma Road, then westerly along the prolongation in a straight line of that northern boundary of Sigma Road to the low water mark of Gulf St Vincent, then generally north-easterly along the low water mark to the western bank of the Field River, then south-easterly along that bank to the point of commencement.</p>	<p>Continuous until 8 June 2008.</p>	<p>The consumption and possession of liquor are prohibited.</p>
<p>Henley Beach—Area 1</p> <p>(see Schedule 2: Henley Beach—Plan No 1, Area 1)</p> <p>The area at Henley Beach bounded as follows: commencing at the point at which the northern boundary of Marlborough Street meets the eastern boundary of Hundred Plan 106100941 (the south-western corner of Lot 52 of Deposited Plan No. 52636, Hundred of Yatala), then westerly along the prolongation in a straight line of that northern boundary of Marlborough Street to the low water mark, then northerly along the low water mark to its intersection with the westerly prolongation in a straight line of the southern boundary of Lot 235 of</p>	<p>Continuous until 1 April 2010, but excluding any day or portion of a day during which—</p> <p>(a) a festival, exhibition, show or other event of historic, traditional or cultural significance or that promotes tourism is held within the area; and</p>	<p>The consumption and possession of liquor are prohibited.</p>

Area	Period	Extent of Prohibition
<p>Filed Plan No. 13, Hundred of Yatala (the Grange Sailing Club), then easterly along that prolongation to the point at which it meets the eastern boundary of Hundred Plan 106100940 (the south-western corner of Lot 235 FP 13), then southerly along that eastern boundary of Hundred Plan 106100940 and of Hundred Plan 106100941 (the western boundaries of the Lots to the south of Lot 235 FP 13) to the point of commencement.</p>	<p>(b) the consumption and possession of liquor within the area are authorised for the purposes of this regulation by the City of Charles Sturt.</p>	
<p>Henley Beach—Area 2</p> <p>(see Schedule 2: Henley Beach—Plan No 1, Area 2)</p>		
<p>The area at Henley Beach bounded as follows: commencing at the point at which the northern boundary of Gilmore Road meets the eastern boundary of the Esplanade, then westerly along the prolongation in a straight line of that northern boundary of Gilmore Road to the low water mark, then northerly along the low water mark to the southern side of the Henley jetty, then westerly, northerly and easterly around the outer boundary of the jetty (so as to include all parts of the jetty and any area beneath the jetty) back to the low water mark on the northern side of the jetty, then northerly along the low water mark to its intersection with the westerly prolongation in a straight line of the northern boundary of Lot 21 of Filed Plan No. 288, Hundred of Yatala (a public car park), then easterly along that prolongation and boundary of Lot 21, and the easterly prolongation in a straight line of the boundary, to the western kerb of Seaview Road, then southerly along the western kerb alignment of Seaview Road to its intersection with the easterly prolongation in a straight line of the northern boundary of Lot 2 of Filed Plan No. 583, Hundred of Yatala (the southern boundary of a car park and reserve area), then westerly along that prolongation and northern boundary of Lot 2 and the northern boundary of Lot 1 of Filed Plan No. 583, Hundred of Yatala, to the point at which the northern boundary of Lot 1 meets the eastern boundary of the Esplanade, then southerly along that eastern boundary of the Esplanade to the point of commencement.</p>	<p>Continuous until 1 April 2010, but excluding any day or portion of a day during which—</p> <p>(a) a festival, exhibition, show or other event of historic, traditional or cultural significance or that promotes tourism is held within the area; and</p> <p>(b) the consumption and possession of liquor within the area are authorised for the purposes of this regulation by the City of Charles Sturt.</p>	<p>The consumption and possession of liquor are prohibited.</p>
<p>Henley Beach South—Area 1</p> <p>(see Schedule 2: Henley Beach South—Plan No 1)</p>		
<p>The area at Henley Beach South bounded as follows: commencing at the point at which the western boundary of Lot 11 of Deposited Plan No. 2378, Hundred of Yatala, meets the southern boundary of that Lot, then westerly along the</p>	<p>Continuous until 1 April 2010, but excluding any day or portion of a day during which—</p>	<p>The consumption and possession of liquor are prohibited.</p>

Liquor Licensing (Dry Areas—Long Term) Regulations 1997—3.4.2008 to 7.5.2008

Schedule 1—Long term dry areas

Area	Period	Extent of Prohibition
<p>prolongation in a straight line of the southern boundary of Lot 11 to the low water mark, then northerly along the low water mark to its intersection with the westerly prolongation in a straight line of the northern boundary of Lot 32 of Filed Plan No. 143397, Hundred of Yatala (the southern boundary of the east-west portion of the Esplanade), then easterly along that prolongation and boundary of Lot 32, and the easterly prolongation in a straight line of the boundary, to the western kerb of Seaview Road, then southerly along the western kerb alignment of Seaview Road to its intersection with the easterly prolongation in a straight line of the southern boundary of Lot 100 of Deposited Plan No. 44683, Hundred of Yatala, then westerly along that prolongation and boundary of Lot 100 to the western boundary of that Lot, then southerly along the western boundaries of the Lots to the south of Lot 100 to the point of commencement.</p>	<p>(a) a festival, exhibition, show or other event of historic, traditional or cultural significance or that promotes tourism is held within the area; and</p> <p>(b) the consumption and possession of liquor within the area are authorised for the purposes of this regulation by the City of Charles Sturt.</p>	
<p>Kadina—Area 1</p> <p>(there is no plan for this area)</p> <p>The area in Kadina bounded as follows: commencing at the point at which the northern boundary of Doswell Terrace intersects the eastern boundary of Hay Street, then south-easterly along that eastern boundary of Hay Street and the prolongation in a straight line of that boundary to the point at which it meets the southern boundary of Frances Terrace, then north-westerly along that boundary of Frances Terrace to the eastern boundary of Moonta Road, then south-westerly along that boundary of Moonta Road to the point at which it meets the prolongation in a straight line of the southern boundary of Railway Terrace, then north-westerly along that prolongation and southern boundary of Railway Terrace and the prolongation in a straight line of that boundary to the western boundary of Russell Street, then north-easterly along that boundary of Russell Street to the southern boundary of Frances Terrace, then north-westerly along that boundary of Frances Terrace to the point at which it intersects the prolongation in a straight line of the northern boundary of Doswell Terrace, then north-easterly along that prolongation and boundary of Doswell Terrace to the point of commencement.</p>	<p>From 9 p.m. on each day to 6 a.m. on the following day, until 6 a.m. on 20 October 2008.</p>	<p>The consumption and possession of liquor are prohibited.</p>
<p>Kadina—Area 2</p> <p>(there is no plan for this area)</p> <p>The area in Kadina known as Apex Park, (the area bounded on the north by</p>	<p>From 9 p.m. on each day to 6 a.m. on the following day,</p>	<p>The consumption and</p>

Area	Period	Extent of Prohibition
Gurner Street, on the east by Rendell Street, on the south by Wearn Street and on the west by the eastern boundaries of the adjoining private land) being Section 2839, Hundred of Wallaroo.	until 6 a.m. on 20 October 2008.	possession of liquor are prohibited.
Loxton—Area 1		
(see Schedule 2: Loxton—Plan No 1)		
The area in Loxton, comprising East Terrace and additional land, as follows: commencing at the point at which the north-western boundary of Pioneer Walk intersects the prolongation in a straight line of the south-western boundary of Lot 241 of Filed Plan No 178257, then south-easterly along that prolongation and boundary of Lot 241 and the north-eastern boundary of East Terrace to the point at which the north-eastern boundary of East Terrace meets the north-western boundary of Bookpurnong Terrace, then in a straight line by the shortest route to the point at which the south-eastern boundary of Bookpurnong Terrace meets the north-eastern boundary of Kokoda Terrace, then in a straight line by the shortest route to the point at which the south-western boundary of Kokoda Terrace meets the north-eastern boundary of Tobruk Terrace, then in a straight line by the shortest route to the point at which the south-western boundary of Tobruk Terrace meets the south-eastern boundary of Bookpurnong Terrace, then in a straight line by the shortest route to the point at which the north-western boundary of Bookpurnong Terrace meets the south-western boundary of East Terrace, then north-westerly along that boundary of East Terrace to the north-western boundary of Scenic Drive, then south-westerly along that boundary of Scenic Drive to the point at which it meets the north-western boundary of Pioneer Walk, then north-easterly along that boundary of Pioneer Walk to the point of commencement.	Continuous until 9 August 2009, provided that where—	The consumption and possession of liquor are prohibited.
	(a) an event of historic, cultural, traditional or major community significance is held in the area; and	
	(b) the consumption and possession of liquor in the area (or a defined portion of the area) are authorised for a specified period for the purposes of the event by the District Council of Loxton Waikerie,	
	the prohibition does not apply in the area (or defined portion of the area) during that specified period.	
	The District Council of Loxton Waikerie may not grant authorisations applicable to areas in Loxton under these regulations in relation to more than 5 events in any 12 month period.	
Loxton—Area 2		
(see Schedule 2: Loxton—Plan No 1)		
The area in Loxton bounded as follows: commencing at the point at which the north-western boundary of Pioneer Walk intersects the prolongation in a straight line of the south-western boundary of Lot 241 of Filed Plan No 178257, then north-easterly along that boundary of Pioneer Walk and the prolongation in a straight line of that boundary to the north-eastern boundary of William Street, then south-easterly along that boundary of William Street to the north-western	10 p.m. on each day to 6 a.m. on the following day until 6 a.m. on 9 August 2009, provided that where—	The consumption and possession of liquor are prohibited.
	(a) an event of historic, cultural, traditional or major community significance is held in the area; and	

Liquor Licensing (Dry Areas—Long Term) Regulations 1997—3.4.2008 to 7.5.2008
 Schedule 1—Long term dry areas

Area	Period	Extent of Prohibition
<p>boundary of Bookpurnong Terrace, then north-easterly along that boundary of Bookpurnong Terrace to the south-western boundary of Railway Terrace, then in a straight line by the shortest route (across Bookpurnong Terrace) to the south-eastern boundary of Bookpurnong Terrace, then south-westerly along that boundary of Bookpurnong Terrace to the point at which it meets the north-eastern boundary of Kokoda Terrace, then in a straight line by the shortest route (across Bookpurnong Terrace) to the point at which the north-western boundary of Bookpurnong Terrace meets the north-eastern boundary of East Terrace, then north-westerly along that boundary of East Terrace and the south-western boundary of Lot 241 of Filed Plan No 178257 and the prolongation in a straight line of that boundary of Lot 241 to the point of commencement.</p>	<p>(b) the consumption and possession of liquor in the area (or a defined portion of the area) are authorised for a specified period for the purposes of the event by the District Council of Loxton Waikerie,</p> <p>the prohibition does not apply in the area (or defined portion of the area) during that specified period.</p> <p>The District Council of Loxton Waikerie may not grant authorisations applicable to areas in Loxton under these regulations in relation to more than 5 events in any 12 month period.</p>	
<p>Loxton—Area 3</p> <p>(see Schedule 2: Loxton—Plan No 1)</p> <p>The area in Loxton bounded as follows: commencing at the point at which the south-western boundary of Pyap Street meets the north-western boundary of Bookpurnong Terrace, then north-westerly along that boundary of Pyap Street and the prolongation in a straight line of that boundary to the north-western boundary of Murray Street, then north-easterly along that boundary of Murray Street to the south-western boundary of East Terrace, then south-easterly along that boundary of East Terrace to the point at which it meets the north-western boundary of Bookpurnong Terrace, then south-westerly along that boundary of Bookpurnong Terrace to the point of commencement.</p>	<p>10 p.m. on each day to 6 a.m. on the following day until 6 a.m. on 9 August 2009, provided that where—</p> <p>(a) an event of historic, cultural, traditional or major community significance is held in the area; and</p> <p>(b) the consumption and possession of liquor in the area (or a defined portion of the area) are authorised for a specified period for the purposes of the event by the District Council of Loxton Waikerie,</p> <p>the prohibition does not apply in the area (or defined portion of the area) during that specified period.</p> <p>The District Council of Loxton Waikerie may not grant authorisations applicable to areas in Loxton under these regulations in relation to more than 5 events in any 12 month period.</p>	<p>The consumption and possession of liquor are prohibited.</p>

Area	Period	Extent of Prohibition
Maitland—Area 1		
(see Schedule 2: Maitland—Plan No 1)		
The area in Maitland bounded as follows: commencing at the point at which the southern boundary of Gardiner Terrace intersects the prolongation in a straight line of the eastern boundary of Walter Street, then north-easterly along that prolongation and boundary of Walter Street, and the prolongation in a straight line of that boundary, to the northern boundary of Rogers Terrace, then north-westerly along that boundary of Rogers Terrace to its intersection with the prolongation in a straight line of the western boundary of Caroline Street, then south-westerly along that prolongation and boundary of Caroline Street, and the prolongation in a straight line of that boundary, to the southern boundary of Gardiner Terrace, then south-easterly along that boundary of Gardiner Terrace to the point of commencement.	Continuous until 19 April 2008.	The consumption and possession of liquor are prohibited.
Mannum—Area 1		
(see Schedule 2: Mannum—Plan No 1)		
The area in Mannum known as the Mannum Showground (Lot 124 North Terrace, Mannum), being the area bounded on the north-east by North Terrace, on the north-west, west and south-west by Boronia Street and Douglas Street and on the south-east by Hardy Street (but excluding the area owned by the Mannum Football Club Inc (Lot 126 Boronia Street, Mannum)).	From 11 p.m. on each day to 8 a.m. on the following day, until 8 a.m. on 23 May 2008.	The consumption and possession of liquor are prohibited.
Mannum—Area 2		
(there is no plan for this area)		
Anna Street between Randell Street and William Street. The stairway (generally known as "the Golden Stairs") between Anna Street and Randell Street, adjacent to Shearer's Carpark. Randell Street (and Purnong Road) between William Street and River Road.	From 11 p.m. on each day to 8 a.m. on the following day, until 8 a.m. on 23 May 2008.	The consumption and possession of liquor are prohibited.
Mannum—Area 3		
(see Schedule 2: Mannum—Plan No 2)		
The carpark in Mannum (generally known as Shearer's Carpark) situated	From 11 p.m. on each day to 8 a.m. on the following day,	The consumption and

Liquor Licensing (Dry Areas—Long Term) Regulations 1997—3.4.2008 to 7.5.2008

Schedule 1—Long term dry areas

Area	Period	Extent of Prohibition
between Randell Street and Anna Street, being Lots 33 and 34 Deposited Plan No. 1091, Hundred of Finniss and Lot 435 of File Plan 208811, Hundred of Finniss.	until 8 a.m. on 23 May 2008.	possession of liquor are prohibited.
Mannum—Area 4		
(see Schedule 2: Mannum—Plan No 2)		
The area in Mannum known as Mary Ann Reserve (together with abutting land and structures), being the area bounded on the north-east by the south-west boundary of Lot 10 of File Plan 21817 (Bowling Green), on the north-west by River Lane, on the south-west by the north-eastern boundary of Certificate of Title Volume 5799 Folio 318 (24 River Lane) and on the south-east by the River Murray, together with the whole of any wharf, jetty, boat ramp or other structure projecting from that area into the River.	From 11 p.m. on each day to 8 a.m. on the following day, until 8 a.m. on 23 May 2008.	The consumption and possession of liquor are prohibited.
Mannum—Area 5		
(see Schedule 2: Mannum—Plan No 2)		
The area in Mannum known as Arnold Park, situated between Randell Street and the River Murray adjacent to the south-western boundary of River Road, being Lot 93 File Plan 213066, Hundred of Finniss.	From 11 p.m. on each day to 8 a.m. on the following day, until 8 a.m. on 23 May 2008.	The consumption and possession of liquor are prohibited.
Meningie—Area 1		
(see Schedule 2: Meningie—Plan No 1)		
The area in Meningie bounded as follows: commencing at the point at which the prolongation in a straight line (across Princes Highway) of the southern boundary of Lot 100 DP 56693 (Motel) intersects the eastern boundary of Princes Highway, then generally south-westerly along that boundary of Princes Highway to the northern boundary of Albert Road, then easterly along that boundary of Albert Road to the western boundary of Bonney Street, then in a straight line by the shortest route (across Albert Road) to the point at which the western boundary of Bonney Street intersects the southern boundary of Albert Road, then westerly along that boundary of Albert Road back to the eastern boundary of Princes Highway, then south-westerly along that boundary of Princes Highway to the northern boundary of Matson Street, then in a straight line by the shortest route (across Princes Highway) to the point at which the	Continuous until 9 November 2007.	The consumption and possession of liquor are prohibited.

Area	Period	Extent of Prohibition
<p>northern boundary of Sandham Street meets the western boundary of Princes Highway, then north-easterly along that boundary of Princes Highway to the point at which it meets the southern boundary of Narrung Road, then south-westerly along that boundary of Narrung Road to its intersection with the prolongation in a straight line (across Narrung Road) of the eastern boundary of Section 374, Hundred of Bonney, (Caravan Park), then north-westerly along that prolongation and boundary of Section 374 to the southern boundary of Section 378, Hundred of Bonney, then south-westerly and north-westerly along the southern and western boundaries of Section 378 and the prolongation in a straight line of the western boundary of that Section to the low water mark on the eastern shore of Lake Albert, then generally north-easterly along the low water mark of Lake Albert to the point at which it intersects the prolongation in a straight line of the southern boundary of Lot 100 DP 56693 (Motel), then south-easterly along that prolongation and boundary of Lot 100 and the prolongation in a straight line of that boundary (across Princes Highway) to the point of commencement. The area includes any jetty, wharf or other structure projecting into Lake Albert from the area described above, as well as any area beneath such a structure.</p>		
<p>Millicent—Area 1</p> <p>(there is no plan for this area)</p> <p>The area in Millicent bounded as follows: commencing at the point at which the prolongation in a straight line of the north-eastern boundary of Railway Terrace intersects the south-eastern boundary of Short Street, then south-westerly along that boundary of Short Street to the point at which it intersects the prolongation in a straight line of the south-western boundary of Davenport Street, then north-westerly along that prolongation and boundary of Davenport Street to the south-eastern boundary of Kentish Place, then generally south-westerly, north-westerly and north-easterly along the south-eastern, south-western and north-western boundaries of Kentish Place (so as to include the whole of Kentish Place within the area) back to the south-western boundary of Davenport Street, then north-westerly along that boundary of Davenport Street and the prolongation in a straight line of that boundary to the south-eastern bank of the drain that runs parallel to, and lies between, North Terrace and Ridge Terrace, then north-easterly along that bank of the drain to the point at which it intersects the prolongation in a straight line of the south-western boundary of the ETSA</p>	<p>Continuous until 12 April 2008, but excluding any day or portion of a day during which—</p> <ul style="list-style-type: none"> (a) an event of historic, traditional, cultural or major community significance is held within the area; and (b) the consumption and possession of liquor within the area are authorised for the purposes of this regulation by the Wattle Range Council. 	<p>The consumption and possession of liquor are prohibited.</p>

Liquor Licensing (Dry Areas—Long Term) Regulations 1997—3.4.2008 to 7.5.2008
 Schedule 1—Long term dry areas

Area	Period	Extent of Prohibition
<p>Utilities depot that lies between the drain and North Terrace (CT5685/491), then south-easterly along that prolongation and boundary of the depot to the north-western boundary of North Terrace, then north-easterly along that boundary of North Terrace to its intersection with the prolongation in a straight line of the north-eastern boundary of Railway Terrace, then south-easterly along that prolongation and boundary of Railway Terrace (and the prolongation in a straight line of that boundary) to the point of commencement.</p>		
<p>Moana—Area 1</p>		
<p>(see Schedule 2: Moana—Plan No 1)</p>		
<p>Commencing at the point at which the northern boundary of Robertson Road intersects the eastern boundary of the Esplanade, then southerly along the eastern boundary of the Esplanade to its intersection with the northern boundary of Nashwauk Crescent, then easterly along that northern boundary of Nashwauk Crescent to the point at which it meets the eastern boundary of Griffiths Drive, then in a straight line by the shortest route across Nashwauk Crescent to the southern boundary of the car park and reserve area opposite the southern end of Griffiths Drive, then generally south-westerly and westerly along that boundary of the car park and reserve area and the southern boundary of Moana Crescent to the eastern boundary of the Esplanade, then southerly along that eastern boundary of the Esplanade to the southern boundary of the Esplanade, then westerly along the southern boundary to the western boundary of the Esplanade, then northerly along the western boundary to the southern boundary of the carpark, then westerly along the southern boundary of the carpark to the sea-wall that forms the western boundary of the carpark, then in a straight line by the shortest route to the high water mark, then generally southerly along the high water mark to its intersection with a fence extending from high to low water mark at a point approximately in line with the westerly prolongation of Macquarie Street, then westerly along that fence to low water mark, then generally northerly along low water mark to its intersection with the prolongation in a straight line of the northern boundary of Robertson Road, then easterly along that prolongation to the point of commencement.</p>	<p>Continuous until 18 August 2008.</p>	<p>The consumption and possession of liquor are prohibited.</p>

Area	Period	Extent of Prohibition
Moana—Area 2		
(see Schedule 2: Moana—Plan No 2)		
The part of Section 589, Hundred of Willunga, west of the portion of the Esplanade that lies between the Moana Sands Conservation Park and Wentworth Street, that is constructed as carparks, together with the toilet block situated between the carparks.	Continuous until 18 August 2008.	The consumption and possession of liquor are prohibited.
Moonta—Area 1		
(see Schedule 2: Moonta—Plan No 1)		
The area (known as Queen Square) bounded on the north-west by William Street, on the south-west by Robert Street, on the south-east by Henry Street and on the north-east by George Street.	From 10 p.m. on each day to 6 a.m. on the following day, until 20 October 2008.	The consumption and possession of liquor are prohibited.
Moonta—Area 2		
(see Schedule 2: Moonta—Plan No 1)		
That portion of parkland (known as Polgreen (Apex) Park) and road reserve that is bounded on the south-east by Frances Terrace, on the north by Bay Road and on the south-west by Caroline Street (including the triangular portion of road reserve bounded on the south-west by Polgreen (Apex) Park, on the south-east by Frances Terrace and on the north by Bay Road) together with the footpaths of Frances Terrace, Bay Road and Caroline Street immediately abutting that parkland and road reserve.	From 10 p.m. on each day to 6 a.m. on the following day, until 20 October 2008.	The consumption and possession of liquor are prohibited.
Moonta Bay—Area 1		
(see Schedule 2: Moonta Bay—Plan No 1)		
The area in Moonta Bay bounded as follows: commencing at the north-eastern corner of Piece 92 of Filed Plan 200058 (a point on Bay Road approx. 30 metres east of the Moonta Bay deli), then north-easterly in a straight line across Bay Road to the south-western corner of the Moonta Bay caravan park, then generally north-westerly along the western boundary of the caravan park to the point at which it meets the northern boundary of the bitumenised car parking and public recreation area that lies to the west of the caravan park, then generally south-westerly, westerly, southerly and south-easterly around the northern and	From 10 p.m. on each day to 6 a.m. on the following day, until 20 October 2008.	The consumption and possession of liquor are prohibited.

Liquor Licensing (Dry Areas—Long Term) Regulations 1997—3.4.2008 to 7.5.2008
 Schedule 1—Long term dry areas

Area	Period	Extent of Prohibition
<p>western boundaries of that bitumenised car parking and recreation area (past the commencement of the Moonta Bay jetty and the access ramp to the beach for boats and vehicles) to the western corner of Piece 92 of Filed Plan 200058, then north-easterly and easterly along the northern boundary of Piece 92 to the point of commencement.</p>		
<p>Morphett Vale—Area 1</p>		
<p>(see Schedule 2: Morphett Vale—Plan No 1)</p>		
<p>Reserve area in Morphett Vale, as follows: commencing at the point at which the south-eastern corner of the southern end of Alexander Avenue, Morphett Vale, meets the western boundary of the railway reserve that adjoins the eastern boundary of Alexander Avenue, then southerly along that western boundary of the railway reserve (the boundary approximately indicated by the line along which the land rises sharply to the level of the railway reserve) to the point at which the boundary of the railway reserve meets the eastern boundary of Albert Terrace, then in a straight line by the shortest route across Albert Terrace to the north-eastern corner of the northernmost allotment of private land adjoining the western boundary of Albert Terrace, then generally south-westerly along the northern boundaries of that allotment and the adjoining allotments (and the western boundary of the final such allotment) to the northern boundary of Yeldham Drive, then generally westerly and south-westerly along the northern boundary of Yeldham Drive to the north-eastern corner of the next allotment of private land adjoining the northern boundary of Yeldham Drive, then generally westerly and south-westerly along the northern boundaries of that allotment and the adjoining allotments to the eastern boundary of Main South Road, then northerly along that boundary of Main South Road to the south-western corner of Lot 12, Main South Road, then north-easterly and northerly along the southern and eastern boundaries of Lot 12 to the point at which the eastern boundary meets the southern boundary of Timothy Road, then easterly and north-easterly along that boundary of Timothy Road to the southern boundary of the first allotment of private land that adjoins that same side of Timothy Road, then north-easterly along the southern boundary of that allotment to its south-eastern corner, then northerly along the eastern boundary of that allotment and the two adjoining allotments to the north-eastern corner of the second adjoining allotment, then easterly along the southern boundary of the adjoining allotments and the southern boundary of Alexander Avenue to the point of</p>	<p>8 p.m. on each day to 6 a.m. on the following day until 6 a.m. on 18 August 2008.</p>	<p>The consumption and possession of liquor are prohibited.</p>

Area	Period	Extent of Prohibition
<p>commencement.</p> <p>Mount Barker—Area 1</p> <p>(see Schedule 2: Mount Barker—Plan No 1)</p> <p>The area at Mount Barker bounded as follows: commencing at the point at which the north-western boundary of Flaxley Road meets the north-eastern boundary of Bollen Road, then north-westerly along that boundary of Bollen Road to the point at which it meets the southern boundary of Memorial Drive, then generally easterly, north-easterly, northerly and north-easterly along that boundary of Memorial Drive to the point at which it meets the south-western boundary of Lot 67 DP 55544, then south-easterly along that boundary of Lot 67 to the south-eastern boundary of the Lot, then north-easterly in a straight line along the south-eastern boundary of Lot 67 and the adjoining allotments to the south-western boundary of Lot 11 DP 58933, then north-westerly along that boundary of Lot 11 to its intersection with the prolongation in a straight line of the south-eastern boundary of Lot 2 DP 45954, then north-easterly along that prolongation and boundary of Lot 2 to the westernmost boundary of the TAFE College/Cinema complex carpark, then generally north-westerly, north-easterly and north-westerly along the outer boundary of the carpark to the south-eastern boundary of Dumas Street, then north-easterly along that boundary of Dumas Street to the eastern boundary of the TAFE College/Cinema complex carpark, then generally south-easterly, southerly, easterly and southerly along the eastern boundary of the carpark to the northern boundary of Lot 11 DP 58933, then easterly along that boundary of Lot 11 to the western boundary of Adelaide Road, then southerly along that boundary of Adelaide Road to the point at which it meets the north-western boundary of Flaxley Road, then generally south-westerly along that boundary of Flaxley Road to the point of commencement.</p>	<p>From 9 p.m. on each day to 9 a.m. on the following day, until 9 a.m. on 4 May 2010, excluding any day or portion of a day during which—</p> <ul style="list-style-type: none"> (a) an event of historic, traditional, cultural or major community significance is held within the area; and (b) the consumption and possession of liquor within the area are authorised for the purposes of this regulation by The District Council of Mount Barker. 	<p>The consumption and possession of liquor are prohibited.</p>
<p>Mount Barker—Area 2</p> <p>(see Schedule 2: Mount Barker—Plan No 1)</p> <p>The area at Mount Barker, consisting of the Mount Barker Linear Park and adjacent land, bounded as follows: commencing at the point at which the eastern boundary of Adelaide Road meets the southern boundary of Lot 11 FP 19499, then generally north-easterly, north-westerly and north-easterly along that</p>	<p>From 9 p.m. on each day to 9 a.m. on the following day, until 9 a.m. on 4 May 2010, excluding any day or portion of a day during which—</p>	<p>The consumption and possession of liquor are prohibited.</p>

Liquor Licensing (Dry Areas—Long Term) Regulations 1997—3.4.2008 to 7.5.2008

Schedule 1—Long term dry areas

Area	Period	Extent of Prohibition
<p>southern boundary of Lot 11 and the adjoining allotments to the southern boundary of the carparking area on the southern side of the Civic Centre, then generally north-easterly along that boundary of the carparking area to the western boundary of Lot 2 FP 11944, then south-easterly along that boundary to the fence on the southern side of the buildings on that Lot, then north-westerly along that fence line to the western boundary of Newland Street, then south-easterly along that boundary of Newland Street to the southern boundary of Lot 2, then in a straight line by the shortest route across Newland Street to the southern boundary of Lot 261 FP 9509, then generally north-easterly and south-easterly along the southern boundary of Lot 261 and the adjoining allotments (and in a straight line by the shortest route joining those southern boundaries across Hutchinson Street and MacLaren Street) to the western boundary of MacFarlane Terrace, then generally north-westerly and northerly along that boundary of MacFarlane Terrace to the southern boundary of Kia Ora Street, then easterly along the prolongation in a straight line of the southern boundary of Kia Ora Street to the eastern boundary of MacFarlane Terrace, then generally southerly and south-easterly along that boundary of MacFarlane Terrace to the western boundary of the railway reserve that intersects MacFarlane Terrace at the north-eastern end of Hampden Road, then south-westerly along that boundary of the railway reserve to the north-eastern boundary of Lot 201 FP 9336 (the western boundary of MacFarlane Terrace), then generally north--westerly and south-westerly along that boundary of Lot 201 and the adjoining allotments (and in a straight line by the shortest route joining those boundaries of the allotments across Hutchinson Street, Newland Street and Hack Street) back to the eastern boundary of Adelaide Road, then northerly along that boundary of Adelaide Road to the point of commencement.</p>	<p>(a) an event of historic, traditional, cultural or major community significance is held within the area; and</p> <p>(b) the consumption and possession of liquor within the area are authorised for the purposes of this regulation by The District Council of Mount Barker.</p>	
<p>Mount Gambier—Area 1</p> <p>(see Schedule 2: Mount Gambier—Plan No 1)</p> <p>The area hatched in Mount Gambier—Plan No 1 in Schedule 2.</p>	<p>Continuous until 7 November 2012.</p>	<p>The consumption and possession of liquor are prohibited.</p>

Area	Period	Extent of Prohibition
<p>Mount Gambier—Area 2</p> <p>(see Schedule 2: Mount Gambier—Plan No 2)</p> <p>The area in Mount Gambier, known as Vansittart Park, bounded on the north by Eglington Terrace, on the west by Victoria Terrace, on the south by Commercial Street West and on the east by Wehl Street North, but excluding that portion of the Park (the portion consisting of the oval, netball courts and adjacent areas) defined in Mount Gambier—Area 3.</p>	<p>Continuous until 7 November 2012, but excluding any day or portion of a day during which—</p> <ul style="list-style-type: none"> (a) an event of historic, cultural, traditional or major community significance is held within the area; and (b) the consumption and possession of liquor within the area are authorised for the purposes of this regulation by the City of Mount Gambier. 	<p>The consumption and possession of liquor are prohibited.</p>
<p>Mount Gambier—Area 3</p> <p>(see Schedule 2: Mount Gambier—Plan No 2)</p> <p>The portion of Vansittart Park in Mount Gambier (consisting of the oval, netball courts and adjacent areas within the Park) that is enclosed within a chain link fence that commences at a point adjacent to the north-east corner of the netball courts and proceeds westerly parallel to Eglington Terrace, then southerly parallel to Victoria Terrace, then easterly and southerly around the northern and eastern boundaries of the cycling club rooms, then generally south-easterly along the eastern boundary of the carpark and the northern boundary of the bowling club rooms and bowling greens, then generally easterly, north-easterly and northerly along the northern and western boundaries of Vansittart Park Gardens, then northerly along the western boundary of the playground area to the point of commencement.</p>	<p>Continuous until 7 November 2012, but excluding any day or portion of a day during which—</p> <ul style="list-style-type: none"> (a) an event— <ul style="list-style-type: none"> (i) of historic, cultural, traditional or major community significance; or (ii) that is a sporting event conducted by the North Mount Gambier Football Club, Western Border Football League, Mount Gambier Cycling Club or Mount Gambier Bowling Club, is held within the area; and (b) the consumption and possession of liquor within the area are authorised for the purposes of this regulation by the City of Mount Gambier. 	<p>The consumption and possession of liquor are prohibited.</p>

Liquor Licensing (Dry Areas—Long Term) Regulations 1997—3.4.2008 to 7.5.2008

Schedule 1—Long term dry areas

Area	Period	Extent of Prohibition
<p>Mount Gambier—Area 4</p> <p>(there is no plan for this area)</p> <p>The portion of Dimjalla Park near Mount Gambier known as Dimjalla Skate Park, being the rectangular portion of land adjacent to Attamurra Road and Jubilee Highway East that consists of a skateboard arena, carpark and reserve area enclosed within a chainwire security fence (the western boundary of which runs parallel to Attamurra Road approximately from Jubilee Highway East to the prolongation in a straight line of the southern boundary of Genoa Street and the southern boundary of which runs parallel to Jubilee Highway East approximately from Attamurra Road to the prolongation in a straight line of the eastern boundary of Lewis Avenue).</p>	<p>Continuous until 7 November 2012.</p>	<p>The consumption and possession of liquor are prohibited.</p>
<p>Mount Gambier—Area 5</p> <p>(see Schedule 2: Mount Gambier—Plan No 4)</p> <p>The area in Mount Gambier, known as A F Sutton Park, bounded on the north by Wireless Road West, on the east by Acacia Street, on the south and south-east by O'Connor Drive, on the south by Creek Street and on the west by Perriam Street.</p>	<p>Continuous until 7 November 2012.</p>	<p>The consumption and possession of liquor are prohibited.</p>
<p>Murray Bridge—Area 1</p> <p>(see Schedule 2: Murray Bridge—Plan No 1)</p> <p>The area in Murray Bridge bounded as follows: commencing at the point at which the south-eastern boundary of Bridge Street meets the south-western edge of the River Murray, then generally south-easterly along that edge of the River to the point at which it intersects the prolongation in a straight line of the south-eastern boundary of the southern portion of Jaensch Road, then generally south-westerly, westerly and north-westerly along that prolongation and boundary of the southern portion of Jaensch Road and the prolongation in a straight line across Sturt Reserve Road of that boundary to the north-western boundary of Sturt Reserve Road, then north-easterly along that boundary of Sturt Reserve Road to the western boundary of Lot 82 DP 55455, then generally north-westerly and north-easterly along that boundary of Lot 82 to the western boundary of the northern portion of Jaensch Road, then generally north-easterly and north-westerly along that boundary of the northern portion of Jaensch Road</p>	<p>Continuous until 29 March 2009.</p>	<p>The consumption and possession of liquor are prohibited.</p>

Area	Period	Extent of Prohibition
<p>to the point at which it meets the south-eastern boundary of Mary Terrace, then in a straight line by the shortest route to the point at which the south-western boundary of East Terrace meets the north-western boundary of Mary Terrace, then south-westerly along that boundary of Mary Terrace and the prolongation in a straight line of that boundary to the south-western boundary of Swanport Road, then south-easterly along that boundary of Swanport Road to the south-eastern boundary of Lot 514 FP 167329, then south-westerly along that boundary of Lot 514 and the south-eastern boundary of Lot 463 FP 167278 to the north-eastern boundary of Verdun Road, then north-westerly along that boundary of Verdun Road and the prolongation in a straight line of that boundary to the north-western boundary of Standen Street, then south-westerly along that boundary of Standen Street to the north-eastern boundary of Flavel Terrace, then generally north-westerly along that boundary of Flavel Terrace and the prolongation in a straight line of that boundary to the north-western boundary of Adelaide Road, then south-westerly along that boundary of Adelaide Road to the north-eastern boundary of Charles Street, then north-westerly along that boundary of Charles Street to the south-eastern boundary of Lot 102 DP 70324, then north-easterly in a straight line along the south-eastern boundary of that Lot and of the adjoining Lots to the north-eastern boundary of Lot 20 FP 27435, then north-westerly along the north-eastern boundary of Lot 20 to the south-eastern boundary of Clara Street, then north-easterly along that boundary of Clara Street to the north-eastern boundary of McHenry Street, then north-westerly along that boundary of McHenry Street to the south-eastern boundary of Lot 103 DP 1295, then north-easterly along that boundary of Lot 103 to the north-eastern boundary of the Lot, then north-westerly along the north-eastern boundary of Lot 103 and of Lot 102 DP 1295 to the south-eastern boundary of Lot 14 DP 1295, then north-easterly along the south-eastern boundary of Lot 14 and the prolongation in a straight line of that boundary to the north-eastern boundary of Mannum Road, then north-westerly along that boundary of Mannum Road to the north-western boundary of Section 941, Hundred of Mobilong (the south-eastern boundary of Park Terrace), then north-easterly, north-westerly and north-easterly along that north-western boundary of Section 941 and the prolongation in a straight line of that boundary to the northern boundary of Lot 2 DP 40450 (the southern boundary of Hume Reserve Road), then generally easterly along that boundary of Lot 2 and the southern boundary of Section 1327 Hundred of Mobilong to the point at which the southern boundary of Section 1327 intersects</p>		

Liquor Licensing (Dry Areas—Long Term) Regulations 1997—3.4.2008 to 7.5.2008
 Schedule 1—Long term dry areas

Area	Period	Extent of Prohibition
<p>the prolongation in a straight line of the south-eastern boundary of North Terrace, then south-westerly along that prolongation of the south-eastern boundary of North Terrace to the south-western boundary of Railway Terrace, then generally south-easterly, easterly and south-easterly along that boundary of Railway Terrace and the prolongation in a straight line of that boundary to the south-eastern boundary of Bridge Street, then generally north-easterly, northerly and north-easterly along that boundary of Bridge Street to the point of commencement. The area includes any wharf, jetty, boat ramp or other structure (other than a bridge across the River) extending into or over the River from the area described above.</p> <p>Nairne—Area 1</p> <p>(see Schedule 2: Nairne—Plan No 1)</p> <p>Lot 52 of Filed Plan No 157387 (Certificate of Title Volume 5723 Folio 446) and Piece 91 of Filed Plan No 216711.</p>	<p>From 5 p.m. on each day to 5 a.m. on the following day, until 5 a.m. on 4 May 2010, excluding any day or portion of a day during which—</p> <ul style="list-style-type: none"> (a) an event of historic, traditional, cultural or major community significance is held within the area; and (b) the consumption and possession of liquor within the area are authorised for the purposes of this regulation by The District Council of Mount Barker. 	<p>The consumption and possession of liquor are prohibited.</p>
<p>Naracoorte—Area 1</p> <p>(there is no plan for this area)</p> <p>The area in Naracoorte bounded as follows: commencing at the point at which the eastern boundary of McRae Street meets the western boundary of Gordon Street, then north-easterly along that boundary of Gordon Street to the western boundary of Jones Street, then north-westerly along that boundary of Jones Street to the southern boundary of Robertson Street, then north-easterly along that boundary of Robertson Street to the western boundary of Rolland Street, then north-westerly along that boundary of Rolland Street to the southern boundary of Smith Street, then north-easterly along that boundary of Smith</p>	<p>From 7 p.m. on each day to 7 a.m. on the following day, until 7 a.m. on 16 February 2009, provided that where—</p> <ul style="list-style-type: none"> (a) an event of historic, traditional or cultural significance or that significantly promotes tourism is held in the area; and (b) the Naracoorte Lucindale Council authorises, for the purposes of the event, the consumption 	<p>The consumption and possession of liquor are prohibited.</p>

3.4.2008 to 7.5.2008—Liquor Licensing (Dry Areas—Long Term) Regulations 1997
Long term dry areas—Schedule 1

Area	Period	Extent of Prohibition
<p>Street to the point at which it intersects the prolongation in a straight line of the western boundary of Sandstone Avenue, then northerly along that prolongation and boundary of Sandstone Avenue to the southern boundary of the railway reserve that lies between Ormerod Street and Park Terrace, then generally westerly and south-westerly along that southern boundary of the railway reserve to the northern boundary of Macdonnell Street, then generally south-easterly along that boundary of Macdonnell Street to the eastern boundary of McRae Street, then south-easterly along that boundary of McRae Street to the southern boundary of Smith Street, then south-westerly along that boundary of Smith Street to the eastern boundary of Magarey Crescent, then south-easterly along that boundary of Magarey Crescent to the northern boundary of Church Street, then south-easterly along that boundary of Church Street to the western boundary of McRae Street, then in a straight line by the shortest route to the point of commencement.</p> <p>Naracoorte—Area 2</p> <p>(there is no plan for this area)</p> <p>Commencing at the common boundary of the Naracoorte Creek, the Naracoorte Caravan Park and the Naracoorte Swimming Lake, then westerly along the western edge of the Naracoorte Creek for 170 metres, then southerly for approximately 200 metres to the common corner of the boundary fences of the Jubilee Nature Park, Naracoorte Swimming Lake and Naracoorte Primary School Reserve, then southerly along the boundary fence line of the Naracoorte Primary School Reserve and Naracoorte Swimming Lake for approximately 127 metres to a corner at the entrance to the Naracoorte Swimming Lake, then easterly along the boundary fence line of Naracoorte Swimming Lake and Wortley Oval for approximately 202 metres to the common corner of the boundary fences of Wortley Oval, Naracoorte Swimming Lake and Naracoorte Caravan Park, then easterly along the fence line between Naracoorte Caravan Park and Naracoorte Swimming Lake for approximately 46 metres to a corner, then generally northerly along that fence line to the point of commencement.</p> <p>Noarlunga Centre—Area 1</p> <p>(see Schedule 2: Noarlunga Centre—Plan No 1)</p> <p>The area hatched in Noarlunga Centre—Plan No 1 in Schedule 2.</p>	<p>and possession of liquor in the area (or a defined part of the area) for a specified period during the event,</p> <p>the prohibition does not apply in the area (or defined part of the area) during the specified period.</p> <p>Continuous until 16 February 2009.</p> <p>Continuous until 18 August 2008.</p>	<p>The consumption and possession of liquor are prohibited.</p> <p>The consumption and</p>

Liquor Licensing (Dry Areas—Long Term) Regulations 1997—3.4.2008 to 7.5.2008
 Schedule 1—Long term dry areas

Area	Period	Extent of Prohibition
<p>Normanville—Area 1</p> <p>(see Schedule 2: Normanville—Plan No 1)</p> <p>Commencing at the point at which the southern side of the Normanville jetty intersects with the low water mark, then generally south-westerly along the low water mark to the mouth of the Bungala River, then along the northern bank of the river to its intersection with the western boundary of the caravan park, then generally north-easterly, northerly and easterly along the western and northern boundaries of the caravan park to the point at which the northern boundary joins the northern boundary of the tennis courts, then in a straight line by the shortest route to the south-eastern corner of lot 137 of part Section 1014, Hundred of Yankalilla, then north-westerly along the southern boundary of that lot and the prolongation in a straight line of the southern boundary of that lot to the low water mark, then generally south-westerly along the low water mark to the northern side of the Normanville jetty, then north-westerly, south-westerly and south-easterly along the northern, western and southern sides of the Normanville jetty to the point of commencement.</p>	<p>10 p.m. on each day to 6 a.m. on the following day, until 6 a.m. on 8 April 2011.</p>	<p>possession of liquor are prohibited.</p> <p>The consumption and possession of liquor are prohibited.</p>
<p>North Adelaide—Area 1</p> <p>(see Schedule 2: North Adelaide—Plan No 1)</p> <p>The area in North Adelaide bounded as follows: Commencing at the point at which the eastern boundary of Mills Terrace intersects the southern boundary of Barton Terrace West, then north-easterly along that boundary of Barton Terrace West to the western boundary of O'Connell Street, then south-easterly along that boundary of O'Connell Street to its intersection with the prolongation in a straight line of the southern boundary of Barton Terrace East, then north-easterly along that boundary of Barton Terrace East to the western boundary of Lefevre Terrace, then south-easterly along that boundary of Lefevre Terrace to its intersection with the prolongation in a straight line of the southern boundary of Kingston Terrace, then north-easterly along that boundary to a point on that boundary that is the shortest distance from the southern boundary of the western end of Kingston Terrace East, then north-westerly in a straight line to the southern boundary of the</p>	<p>Continuous until 30 October 2008.</p>	<p>The consumption and possession of liquor are prohibited.</p>

Area	Period	Extent of Prohibition
<p>western end of Kingston Terrace East, then north-easterly along that boundary to the western boundary of Mann Road, then south-easterly along that boundary of Mann Road to the point at which it intersects the prolongation in a straight line of the northern boundary of MacKinnon Parade, then south-westerly, south-easterly, south-westerly and north-westerly along that prolongation and boundary of MacKinnon Parade to the northern boundary of Finnis Street, then south-westerly along that boundary of Finnis Street to the eastern boundary of Frome Road, then north-westerly along that boundary of Frome Road (and the prolongation in a straight line of that boundary) to the northern boundary of Melbourne Street, then in a straight line by the shortest route to the point at which the western boundary of Frome Road meets the western boundary of Sir Edwin Smith Avenue, then south-westerly along that boundary of Sir Edwin Smith Avenue to the northern boundary of Pennington Terrace, then generally north-westerly and westerly along that boundary of Pennington Terrace and Montefiore Hill to the eastern boundary of Strangways Terrace, then north-westerly, south-westerly, north-westerly and south-westerly along that boundary of Strangways Terrace to the eastern boundary of Mills Terrace, then north-westerly, north-easterly, north-westerly, north-easterly, north-westerly, north-easterly and north-westerly along that boundary of Mills Terrace to the point of commencement.</p> <p>Oaklands Park—Area 1</p> <p>(see Schedule 2: Oaklands Park—Plan No 1)</p> <p>The area in Oaklands Park bounded on the west by Morphett Road, on the south by Sturt Road, on the east by Diagonal Road and on the north by the northern boundary of the Marion Shopping Centre/Bunnings Warehouse car park (being the south-eastern and southern boundaries of Lot 61 DP 52571; the southern boundaries of Lot 3 DP 59367, Lot 220 DP 56981, Lot 42 DP 56981 and Lot 31 DP 56981; the portion of the southern boundary of Lot 21 DP 52571 that lies to the east of the eastern boundary of Community Plan 21155; and the eastern and southern boundaries of Community Plan 21155), but excluding any building within the area other than any part of a building that is set aside for car parking.</p>	<p>Continuous until 8 June 2008.</p>	<p>The consumption and possession of liquor are prohibited.</p>

Liquor Licensing (Dry Areas—Long Term) Regulations 1997—3.4.2008 to 7.5.2008
 Schedule 1—Long term dry areas

Area	Period	Extent of Prohibition
<p>Paringa—Area 1 (there is no plan for this area) Murtho Road.</p>	<p>Continuous until 11 November 2009.</p>	<p>The consumption and possession of liquor are prohibited.</p>
<p>Peterborough—Area 1 (see Schedule 2: Peterborough—Plan No 1)</p> <p>The area in Peterborough bounded as follows: commencing at the point at which the southern boundary of Main Street meets the eastern boundary of Silver Street, then southerly along that boundary of Silver Street to the point at which it meets the northern boundary of the railway reserve (the southern boundary of the allotment on which the Federal Hotel is situated), then in a straight line by the shortest route across Silver Street to the point (approximately in line with the southern boundary of the Federal Hotel allotment and approximately 10 metres to the west of Silver Street) at which a chain mesh fence that runs between Silver Street and Hurlstone Street commences, then generally westerly along that chain mesh fence to the end of the fence (approximately 25 metres to the east of Hurlstone Street on the southern side of the old Orroroo (disused) railway line), then westerly along the prolongation in a straight line of the fence line to the eastern boundary of Hurlstone Street, then in a straight line by the shortest route diagonally across Hurlstone Street to the point at which the southern fence line of Rotary Park meets the western boundary of Hurlstone Street, then generally westerly and north-westerly along the southern fence line of the Park, the adjoining private property and the land on which the South Australian Railway Institute tennis courts and Hall are situated to the point at which that southern fence line is intersected by the prolongation in a straight line of the eastern boundary of Torr Street, then northerly along that prolongation and boundary of Torr Street to the point at which the eastern boundary of Torr Street meets the southern boundary of Kitchener Street, then easterly along that boundary of Kitchener Street to the eastern boundary of Howard Street, then southerly along that boundary of Howard Street to the northern boundary of Main Street, then easterly along that boundary of Main Street to the western boundary of Cotton Road, then southerly along the prolongation in a straight line of the western</p>	<p>Continuous until 10 December 2008.</p>	<p>The consumption and possession of liquor are prohibited.</p>

Area	Period	Extent of Prohibition
boundary of Cotton Road to the southern boundary of Main Street, then westerly along that boundary of Main Street to the point of commencement.		
Port Adelaide—Area 1		
(see Schedule 2: Port Adelaide—Plan No 1)		
The area hatched in Port Adelaide—Plan No 1 in Schedule 2.	Continuous until 1 January 2009 but excluding any day during that period on which a festival, exhibition, show or other event is held within the area if it— <ul style="list-style-type: none"> <li data-bbox="1164 544 1769 608">(a) is of historic, traditional or cultural significance or significantly promotes tourism; and <li data-bbox="1164 624 1769 687">(b) has been authorised by the City of Port Adelaide Enfield for the purposes of this regulation. The City may not grant more than three authorisations in relation to this area in any calendar year.	The consumption and possession of liquor are prohibited.
Port Adelaide—Area 2		
(see Schedule 2: Port Adelaide—Plan No 2)		
The area known as the Port Mall and bounded on the west by the eastern building alignment of Robe Street, on the south by the northern building alignment of Cannon Street, on the east by the western building alignment of Marryatt Street and on the north by the southern building alignment of St. Vincent Street.	Continuous until 1 January 2009 but excluding any day during that period on which a festival, exhibition, show or other event is held within the area if it— <ul style="list-style-type: none"> <li data-bbox="1164 975 1769 1038">(a) is of historic, traditional or cultural significance or significantly promotes tourism; and <li data-bbox="1164 1054 1769 1118">(b) has been authorised by the City of Port Adelaide Enfield for the purposes of this regulation. The City may not grant more than three authorisations in relation to this area in any calendar year.	The consumption and possession of liquor are prohibited.
Port Adelaide—Area 3		
(see Schedule 2: Port Adelaide—Plan No 2)		
The southern footpath of St Vincent Street, between Church Place and Marryatt Street.	Continuous until 1 January 2009.	The consumption and possession of liquor

Liquor Licensing (Dry Areas—Long Term) Regulations 1997—3.4.2008 to 7.5.2008
 Schedule 1—Long term dry areas

Area	Period	Extent of Prohibition
Robe Street between St Vincent Street and Cannon Street.		are prohibited.
Port Adelaide—Area 4		
(there is no plan for this area)		
<p>The area in Port Adelaide bounded as follows: commencing at the point at which the prolongation in a straight line of the eastern boundary of Minories Street meets the northern boundary of the railway reserve immediately to the south of the southern end of Minories Street, then generally south-westerly along that northern boundary of the railway reserve to the low water mark on the eastern side of the Port Adelaide River, then generally northerly along the low water mark to the southern boundary of the dock that lies immediately to the north of the railway reserve (commonly known as Old Port Canal), then generally north-easterly, northerly and south-westerly along the low water mark on the southern, eastern and northern boundaries of that dock, then northerly along the low water mark of the River to the point at which it intersects the prolongation in a straight line of the northern boundary of that portion of Allotment 200 of DP 49128 that runs south-west/north-east, then north-easterly along that prolongation and portion of the northern boundary of Allotment 200 and the northern boundary of Allotment 1001 DP 47800 to the western boundary of Minories Street, then north-easterly along the prolongation in a straight line of the northern boundary of Allotment 1001 to the eastern boundary of Minories Street, then south-easterly along that boundary of Minories Street and the prolongation in a straight line of that boundary to the point of commencement.</p>	<p>Continuous until 1 January 2009, but excluding any day during that period on which a festival, exhibition, show or other event is held within the area if it—</p> <ul style="list-style-type: none"> (a) is of historic, traditional or cultural significance or significantly promotes tourism; and (b) has been authorised by the City of Port Adelaide Enfield for the purposes of this regulation. <p>The City may not grant more than three authorisations in relation to this area in any calendar year.</p>	<p>The consumption and possession of liquor are prohibited.</p>
Port Augusta—Area 1		
(see Schedule 2: Port Augusta—Plan No 1)		
<p>The area in and adjacent to Port Augusta bounded as follows: commencing at the point at which the prolongation in a straight line of the southern boundary of Section 778, Hundred of Davenport intersects the low water mark on the eastern side of Spencer Gulf, then generally north-easterly and south-easterly along that prolongation and boundary of Section 778 and the southern boundaries of Allotment 16 DP 19131, Allotment 844 FP 186546 and Allotment 17 DP 19131 and the prolongation in a straight line of the southern boundary of Allotment 17 to the eastern boundary of Yorkey's Crossing Road, then south-westerly along that eastern boundary of Yorkey's Crossing Road to the southern boundary of</p>	<p>Continuous until 1 December 2010.</p>	<p>The consumption and possession of liquor are prohibited.</p>

Area	Period	Extent of Prohibition
<p>Section 575, Hundred of Davenport, then south-easterly along that southern boundary of Section 575 and the southern boundary of Section 568, Hundred of Davenport to the south-eastern corner of Section 568, then in a straight line by the shortest route to the south-western corner of Section 554, Hundred of Davenport, then south-easterly along the southern boundary of Section 554 and of Section 547, Hundred of Davenport to the south-eastern corner of Section 547, then north-easterly along the western boundary of Prosser Street and the prolongation in a straight line of that boundary to the southern boundary of Section 1077, Hundred of Davenport, then generally south-easterly along that southern boundary of Section 1077 and of Section 775, Hundred of Davenport to the point at which that boundary of Section 775 meets the northern boundary of Depot Creek Road, then generally north-easterly and south-easterly along that boundary of Depot Creek Road to its intersection with the prolongation in a straight line of the western boundary of Section 772, Hundred of Davenport, then south-westerly along that prolongation and western boundary of Section 772 and the western boundary of Allotment 5 of DP 27316 to the eastern boundary of Racecourse Road, then generally south-westerly, southerly, south-easterly and easterly along that boundary of Racecourse Road and the southern boundary of Piece 9 DP 27316 to the south-eastern corner of Piece 9, then in a straight line by the shortest route (across the adjacent road and railway reserves) to the north-western corner of Allotment 841 FP 186543, then generally southerly along the eastern boundary of Abbatoir Road to the northern boundary of the Eyre Highway, then in a straight line by the shortest route to the point at which the southern boundary of the Eyre Highway meets the eastern boundary of Northern Power Station Road, then generally southerly along that boundary of Northern Power Station Road to the northern boundary of Allotment 8 DP 55700, then generally north-westerly along that boundary of Allotment 8 to the eastern boundary of Power Station Road, then south-easterly along that boundary of Power Station Road to its intersection with the prolongation in a straight line of the northern boundary of Allotment 5 DP 55666, then generally westerly along that prolongation and northern boundary of Allotment 5 and the northern boundary and prolongation in a straight line of the northern boundary of Section 1247, Hundred of Davenport to the low water mark on the eastern side of Spencer Gulf, then generally north-easterly, northerly, north-westerly, north-easterly and northerly along the low water mark to the point of commencement. The area includes any jetty,</p>		

Liquor Licensing (Dry Areas—Long Term) Regulations 1997—3.4.2008 to 7.5.2008

Schedule 1—Long term dry areas

Area	Period	Extent of Prohibition
wharf or other structure (apart from a bridge described in Port Augusta—Area 2) projecting into the Gulf from the area described above, as well as any area beneath such a structure.		
Port Augusta—Area 2		
(there is no plan for this area)		
The whole of the bridge across Spencer Gulf at Port Augusta (between the areas defined in these regulations as Port Augusta—Area 1 and Port Augusta—Area 3) known as the Port Augusta Highway One Bridge.	Continuous until 1 December 2010.	The consumption and possession of liquor are prohibited.
The whole of the bridge across Spencer Gulf at Port Augusta (between the areas defined in these regulations as Port Augusta—Area 1 and Port Augusta—Area 3) known as the Old Great Western Bridge.		
Port Augusta—Area 3		
(see Schedule 2: Port Augusta—Plan No 2)		
The area in and adjacent to Port Augusta bounded as follows: commencing at the point at which the prolongation in a straight line of the western boundary of Tiver Street intersects the low water mark on the western side of Spencer Gulf, then north-westerly along that prolongation and western boundary of Tiver Street to the southern boundary of Caroon Road, then generally south-westerly along that boundary of Caroon Road to the eastern boundary of Shack Road, then generally southerly, south-westerly, westerly, south-westerly and westerly along that boundary of Shack Road to the point at which it meets the eastern boundary of Blanche Harbour Road, then in a straight line by the shortest route to the point at which the southern boundary of Caroon Road meets the western boundary of Blanche Harbour Road, then in a straight line by the shortest route to the south-eastern corner of Allotment 104 DP 50393, then generally northerly along the eastern boundary of Allotment 104 and of Allotment 103 DP 50393 to the point at which the eastern boundary of Allotment 103 meets the southern boundary of Shirley Street, then south-westerly along that boundary of Shirley Street to its intersection with the prolongation in a straight line of the western boundary of Kittel Street, then generally northerly along that prolongation and western boundary of Kittel Street and the prolongation in a straight line of that boundary to the northern boundary of the Eyre Highway, then easterly along that	Continuous until 1 December 2010.	The consumption and possession of liquor are prohibited.

Area	Period	Extent of Prohibition
<p>northern boundary of the Eyre Highway to the western boundary of Slade Road, then northerly along that boundary of Slade Road to the southern boundary of Old Tarcoola Road, then north-westerly along that boundary of Old Tarcoola Road to the point at which it meets the southern boundary of the railway reserve, then generally north-easterly and easterly along that boundary of the railway reserve to the low water mark on the western side of Spencer Gulf, then generally south-westerly, south-easterly, southerly and south-westerly along the low water mark to the point of commencement. The area includes any jetty, wharf or other structure (apart from a bridge across the Gulf) projecting into the Gulf from the area described above, as well as any area beneath such a structure.</p> <p>Port Hughes—Area 1</p> <p>(see Schedule 2: Port Hughes—Plan No 1)</p> <p>The area in Port Hughes bounded as follows: commencing at the north-western corner of Section 1896, Hundred of Wallaroo (on which the Port Hughes deli is situated), then easterly along the northern boundary of that Section to the north-eastern corner of the Section (adjoining Minnie Terrace), then north-easterly in a straight line across Minnie Terrace to the point at which the northern boundary of Minnie Terrace meets the southern boundary of the car parking area that lies between Minnie Terrace and the beach, then generally north-easterly, north-westerly, south-westerly, north-westerly and south-westerly along the southern, eastern, northern and western boundaries of the car parking area to the eastern end of the Port Hughes jetty, then generally south-westerly, south-easterly and north-easterly along the boundary of the car parking and road area that lies to the south-east of the jetty (the area bounded on the west by the beach, on the south by the northern boundary of a lawn and picnic area and on the east by the western boundary of the Port Hughes caravan park) to the southern boundary of Section 1896, Hundred of Wallaroo, then north-westerly and north-easterly along the southern and western boundaries of that Section to the point of commencement.</p>		
<p>Port Hughes—Area 2</p> <p>(see Schedule 2: Port Hughes—Plan No 1)</p> <p>The bitumenised car parking area and turning circle immediately to the south of the western portion of the area defined in Port Hughes—Area 1 (being the</p>	<p>From 10 p.m. on each day to 6 a.m. on the following day, until 20 October 2008.</p> <p>From 10 p.m. on each day to 6 a.m. on the following day, until 20 October 2008.</p>	<p>The consumption and possession of liquor are prohibited.</p> <p>The consumption and possession of liquor</p>

Liquor Licensing (Dry Areas—Long Term) Regulations 1997—3.4.2008 to 7.5.2008
 Schedule 1—Long term dry areas

Area	Period	Extent of Prohibition
parking area and turning circle situated approximately between the western end of South Terrace and the beach and at the northern end of an access road providing access from West Terrace).		are prohibited.
Port Lincoln—Area 1		
(see Schedule 2: Port Lincoln—Plan No 1)		
<p>The area in Port Lincoln bounded as follows: commencing at the point at which the prolongation in a straight line of the northern boundary of Lot 2 FP 3800 intersects the low water mark on the western side of Spencer Gulf, then generally southerly and south-easterly along the low water mark to the western side of the Town Jetty, then around the outer boundary of the Jetty back to the low water mark in the eastern side of the Jetty, then south-easterly, easterly, northerly and easterly along the low water mark to its intersection with the prolongation in a straight line of the eastern boundary of Lot 60 DP 53037, then southerly along that prolongation to the northern boundary of Lot 60, then generally westerly, southerly and westerly along that boundary of Lot 60 to the point at which the boundary of Lot 60 meets the eastern boundary of Porter Street, then generally south-westerly along that boundary of Porter Street to its intersection with the southern boundary of Liverpool Street, then north-westerly along that boundary of Liverpool Street and the southern boundary of Hallett Place to the eastern boundary of New West Road, then south-westerly along that boundary of New West Road to its intersection with the prolongation in a straight line of the western boundary of Tennyson Terrace, then generally north-westerly along that prolongation and boundary of Tennyson Terrace and the western boundary of Gloucester Terrace to the point at which that western boundary of Gloucester Terrace intersects the prolongation in a straight line of the northern boundary of Bishop Street, then north-easterly along that prolongation and boundary of Bishop Street to the eastern boundary of Lot 8 FP 105569, then generally north-westerly and northerly along the eastern boundary of Lot 8 and the eastern boundaries of the adjoining allotments (including the eastern end boundary of Walker Street) to the point at which the eastern boundary of Lot 2 FP 3800 meets the northern boundary of that Lot, then along the prolongation in a straight line of the northern boundary of Lot 2 to the</p>	<p>Continuous until 18 December 2010, provided that where—</p> <ul style="list-style-type: none"> (a) an event of historic, cultural, traditional or major community significance is held within the area; and (b) the consumption and possession of liquor within the area (or a defined portion of the area) are authorised for a specified period during the event by the City of Port Lincoln, <p>the prohibition does not apply in the area (or defined portion of the area) during that specified period.</p> <p>The City of Port Lincoln may not grant authorisations in relation to more than 3 events in any 12 month period.</p>	<p>The consumption and possession of liquor are prohibited.</p>

Area	Period	Extent of Prohibition
<p>point of commencement.</p> <p>Port Noarlunga—Area 1</p> <p>(there is no plan for this area)</p> <p>Section 1647 Hundred of Noarlunga, County of Adelaide (located between Saltfleet Street and Clarke Street) but excluding all land used for the purpose of carrying on a business.¹</p>	<p>Continuous until 18 August 2008.</p>	<p>The consumption and possession of liquor are prohibited.</p>
<p>Note—</p>		
<p>1 Private dwellings are already excluded by regulation 5(2) which provides that a prohibition in this Schedule does not extend to private land in an area. Private land is defined in regulation 4 to be land that is not a public place within the meaning of the <i>Liquor Licensing Act 1997</i>. A public place is defined by the Act to be a place to which the public has access. This would include the parts of a shop or other business premises to which the public has access but would not include private dwellings.</p>		
<p>Port Noarlunga—Area 2</p> <p>(see Schedule 2: Port Noarlunga—Plan No 1, area 2)</p> <p>The area at Port Noarlunga known as the Jubilee Park Reserve (together with adjacent land) bounded as follows: commencing at the point at which the low water mark on the southern side of the Onkaparinga River intersects the eastern side of the Saltfleet Street Bridge, then generally south-easterly along that side of the Bridge and along the eastern boundary of Saltfleet Street to the point at which the eastern boundary of Saltfleet Street meets the northern boundary of Britain Drive, then easterly in a straight line to the low water mark on the western side of the Onkaparinga River, then generally northerly and westerly along the low water mark on that side of the Onkaparinga River to the point of commencement, but excluding the Jubilee Park Reserve Adventure Playground (as defined in Port Noarlunga—Area 3).</p>	<p>8pm on each day to 6am on the following day until 6am on 18 August 2008.</p>	<p>The consumption and possession of liquor are prohibited.</p>

Liquor Licensing (Dry Areas—Long Term) Regulations 1997—3.4.2008 to 7.5.2008

Schedule 1—Long term dry areas

Area	Period	Extent of Prohibition
<p>Port Noarlunga—Area 3</p> <p>(see Schedule 2: Port Noarlunga—Plan No 1, area 3)</p> <p>The area at Port Noarlunga as follows: that portion of the Jubilee Park Reserve (and adjacent land) defined in Port Noarlunga—Area 2 that is enclosed within a picket fence and is known as the Jubilee Park Reserve Adventure Playground.</p>	<p>Continuous until 18 August 2008.</p>	<p>The consumption and possession of liquor are prohibited.</p>
<p>Port Pirie—Area 1</p> <p>(see Schedule 2: Port Pirie—Plan No 1)</p> <p>The area hatched in Port Pirie—Plan No 1 in Schedule 2.</p>	<p>10 p.m. on each day to 10 a.m. on the following day until 10 a.m. on 6 July 2010, provided that where—</p> <ul style="list-style-type: none">(a) an event of historic, cultural, traditional or major community significance is held in the area; and(b) the consumption and possession of liquor in the area (or a defined portion of the area) are authorised for a specified period for the purposes of the event by the Port Pirie Regional Council, <p>the prohibition does not apply in the area (or defined portion of the area) during that specified period.</p> <p>The Port Pirie Regional Council may not grant authorisations under these regulations in relation to more than 3 events per calendar year.</p>	<p>The consumption and possession of liquor are prohibited.</p>
<p>Port Pirie—Area 2</p> <p>(see Schedule 2: Port Pirie—Plan No 2)</p> <p>The area in Port Pirie bounded as follows: commencing at the point at which the prolongation in a straight line of the north-western boundary of Three Chain Road intersects the low water mark on the southern shore of the Port Pirie River, then south-westerly along that prolongation and boundary of Three Chain Road to the south-western boundary of Main Road, then north-westerly along that</p>	<p>10 p.m. on each day to 10 a.m. on the following day until 10 a.m. on 6 July 2010, provided that where—</p> <ul style="list-style-type: none">(a) an event of historic, cultural, traditional or major community significance is held in the area; and	<p>The consumption and possession of liquor are prohibited.</p>

Area	Period	Extent of Prohibition
<p>boundary of Main Road to the south-eastern boundary of Mary Elie Street, then north-easterly along the prolongation in a straight line of the south-eastern boundary of Mary Elie Street to the north-eastern boundary of Main Road, then south-easterly along that boundary of Main Road to the point at which it intersects the prolongation in a straight line of the south-eastern wall line of the Royal Port Pirie Yacht Club building, then north-easterly along that prolongation and wall line of the Club building, and the prolongation in a straight line of the wall line, to the low water mark on the southern shore of the Port Pirie River, then generally easterly along the low water mark to the point of commencement, but excluding the John Pirie Bridge and any land used for the purpose of carrying on a business.¹</p>	<p>(b) the consumption and possession of liquor in the area (or a defined portion of the area) are authorised for a specified period for the purposes of the event by the Port Pirie Regional Council,</p> <p>the prohibition does not apply in the area (or defined portion of the area) during that specified period.</p> <p>The Port Pirie Regional Council may not grant authorisations under these regulations in relation to more than 3 events per calendar year.</p>	
<p>Note—</p>		
<p>1 Private dwellings are already excluded by regulation 5(2) which provides that a prohibition in this Schedule does not extend to private land in an area. Private land is defined in regulation 4 to be land that is not a public place within the meaning of the <i>Liquor Licensing Act 1997</i>. A public place is defined by the Act to be a place to which the public has access. This would include the parts of a shop or other business premises to which the public has access but would not include private dwellings.</p>		
<p>Port Pirie—Area 3</p>		
<p>(see Schedule 2: Port Pirie—Plan No 3)</p>		
<p>The area hatched in Port Pirie—Plan No 3 in Schedule 2, but excluding all land used for the purpose of carrying on a business.¹</p>	<p>Continuous until 6 July 2010, provided that where—</p>	<p>The consumption and possession of liquor are prohibited.</p>
<p>Note—</p>		
<p>1 Private dwellings are already excluded by regulation 5(2) which provides that a prohibition in this Schedule does not extend to private land in an area. Private land is defined in regulation 4 to be land that is not a public place within the meaning of the <i>Liquor Licensing Act 1997</i>. A public place is defined by the Act to be a place to which the public has</p>	<p>(a) an event of historic, cultural, traditional or major community significance is held in the area; and</p> <p>(b) the consumption and possession of liquor in the area (or a defined portion of the area) are authorised for a specified period for the purposes of the event by the Port Pirie Regional Council,</p>	

Liquor Licensing (Dry Areas—Long Term) Regulations 1997—3.4.2008 to 7.5.2008
 Schedule 1—Long term dry areas

Area	Period	Extent of Prohibition
<p>access. This would include the parts of a shop or other business premises to which the public has access but would not include private dwellings.</p>	<p>the prohibition does not apply in the area (or defined portion of the area) during that specified period.</p> <p>The Port Pirie Regional Council may not grant authorisations under these regulations in relation to more than 3 events per calendar year.</p>	
<p>Remark—Area 1</p>		
<p>(see Schedule 2: Remark—Plan No 1)</p>		
<p>The area bounded by the north-western boundary of James Avenue and Murtho Street, the south-western boundary of Fifteenth Street, the south-eastern boundary of Pyap Street (including the north-easterly prolongation in a straight line of that boundary to the western bank of the River Murray), the western bank of the River Murray (including the outer boundary of any wharf, jetty, boat ramp or other structure extending into the river), and the north-eastern boundary of Section 260, out of Hundreds, County of Hamley (including the north-westerly prolongation in a straight line of that boundary to the north-western boundary of James Avenue).</p>	<p>7 p.m. on each day to 7 a.m. on the following day, until 7 a.m. on 11 November 2009.</p>	<p>The consumption of liquor is prohibited.</p> <p>The possession of liquor is prohibited except by a person who owns, leases, works on or is staying on a vessel moored to any part of the area and—</p> <ul style="list-style-type: none"> (a) who enters the area solely for the purpose of boarding the vessel; or (b) who enters the area from the vessel solely for the purpose of leaving the area. <p>(This exception is in</p>

Area	Period	Extent of Prohibition
<p>Renmark—Area 2 (see Schedule 2: Renmark—Plan No 2)</p> <p>The area in Renmark known as the Renmark Skate and Recreation Park, being the area comprising Lot 702 of DP 55041, Lot 124 of DP 29974 and Lot 1 of FP 14131.</p>	<p>7 p.m. on each day to 7 a.m. on the following day, until 7 a.m. on 11 November 2009.</p>	<p>addition to the general exceptions in regulation 5(3).</p> <p>The consumption and possession of liquor are prohibited.</p>
<p>Salisbury—Area 1 (see Schedule 2: Salisbury—Plan No 1)</p> <p>The area in Salisbury generally known as the Salisbury Town Centre, being the area bounded on the north by the southern bank of the Little Para River, on the east by Commercial Road, on the south by Wiltshire Street and Park Terrace, and on the west by Salisbury Highway.</p>	<p>Continuous until 18 October 2009, provided that where—</p> <ul style="list-style-type: none"> (a) an event of historic, cultural, traditional or major community significance is held in the area; and (b) the City of Salisbury authorises, for the purposes of the event, the consumption and possession of liquor in part A or part B of the area (or a defined portion of part A or part B) for a specified period during the event, <p>the prohibition does not apply in that part of the area (or defined portion of that part) during the specified period.</p> <p>No more than 4 authorisations may apply in relation to part A of the area, and no more than 4 in relation to part B, in any 12 month period.</p> <p>In this item—</p> <p><i>part A</i>, in relation to the area to which the prohibition applies, means that part of the area that lies between the Council office building and the Home Assist building and James Street, as shown in Salisbury—Plan No 2 in Schedule 2;</p>	<p>The consumption and possession of liquor are prohibited.</p>

Liquor Licensing (Dry Areas—Long Term) Regulations 1997—3.4.2008 to 7.5.2008

Schedule 1—Long term dry areas

Area	Period	Extent of Prohibition
	<i>part B</i> , in relation to the area to which the prohibition applies, means that part of the area comprising Lots 1 and 2 of Filed Plan No 37216 (see Schedule 2: Salisbury—Plan No 2).	
Seacliff—Area 1 (see Schedule 2: Seacliff—Plan No 1) The area in Seacliff bounded as follows: commencing at a point on the eastern boundary of the Esplanade that is 130 metres north of the northern boundary of Wheatland Street, then southerly along that eastern boundary of the Esplanade to a point 126 metres south of the southern boundary of Wheatland Street, then due west in a straight line to the low water mark of Gulf St Vincent, then generally northerly along the low water mark to a point that is due west in a straight line from the point of commencement, then due east in a straight line to the point of commencement.	Continuous until 8 December 2008.	The consumption and possession of liquor are prohibited.
Seacliff—Area 3 (there is no plan for this area) Wheatland Street between the eastern boundary of the Esplanade and the eastern boundary of Marine Parade.	Continuous until 8 December 2008.	The consumption and possession of liquor are prohibited.
Seacliff—Area 4 (there is no plan for this area) The car park at Seacliff bounded on the south by the northern boundary of Kingston Park, on the east and north by the Esplanade and on the west by the foreshore.	Continuous until 8 December 2008.	The consumption and possession of liquor are prohibited.
Semaphore—Area 1 (there is no plan for this area) The area in Semaphore, known as the Semaphore foreshore, bounded as follows: commencing at the point at which the prolongation in a straight line of the northern boundary of Hall Street intersects the western boundary of the	Continuous until 1 January 2009 but excluding any day during that period on which a festival, exhibition, show or other event is held within the area if it—	The consumption and possession of liquor are prohibited.

Area	Period	Extent of Prohibition
<p>Esplanade, then south-westerly along that boundary of the Esplanade to the point at which it intersects the prolongation in a straight line of the southern boundary of South Terrace, then north-westerly along that prolongation to the low water mark of Gulf St Vincent, then generally north-easterly along the low water mark to the southern side of the Semaphore Jetty, then generally north-westerly and south-easterly around the outer boundary of the Jetty back to the low water mark on the northern side of the Jetty (so as to include in the area the whole of the Jetty and the area beneath the Jetty), then generally north-easterly along the low water mark to the point at which it intersects the prolongation in a straight line of the northern boundary of Hall Street, then south-easterly along that prolongation to the point of commencement.</p>	<p>(a) is of historic, traditional or cultural significance or significantly promotes tourism; and</p> <p>(b) has been authorised by the City of Port Adelaide Enfield for the purposes of this regulation.</p>	
<p>Semaphore—Area 2</p>		
<p>(there is no plan for this area)</p>		
<p>The area in Semaphore bounded on the south by the prolongation in a straight line of the northern boundary of Hall Street, on the west by the western boundary of Allotment 103 DP 42723, on the north by the prolongation in a straight line of the northern boundary of Derby Street and on the east by the western boundary of the Esplanade.</p>	<p>Continuous until 1 January 2009, but excluding any day during that period on which a festival, exhibition, show or other event is held within the area if—</p> <p>(a) is of historic, traditional or cultural significance or significantly promotes tourism; and</p> <p>(b) has been authorised by the City of Port Adelaide Enfield for the purposes of this regulation.</p>	<p>The consumption and possession of liquor are prohibited.</p>
<p>Semaphore—Area 3</p>		
<p>(there is no plan for this area)</p>		
<p>Sections 491 and 364, Hundred of Port Adelaide, but excluding any building, or part of a building, situated within that area.</p>	<p>Continuous until 1 January 2009.</p>	<p>The consumption and possession of liquor are prohibited.</p>
<p>Stirling North—Area 1</p>		
<p>(see Schedule 2: Stirling North—Plan No 1)</p>		
<p>The area in and adjacent to Stirling North and Port Augusta bounded as follows: commencing at the north-western corner of Allotment 5 DP 27316, then generally easterly along the northern boundary of Allotment 5 to the north-</p>	<p>Continuous until 1 December 2010.</p>	<p>The consumption and possession of liquor are prohibited.</p>

Liquor Licensing (Dry Areas—Long Term) Regulations 1997—3.4.2008 to 7.5.2008

Schedule 1—Long term dry areas

Area	Period	Extent of Prohibition
<p>eastern corner of the Allotment, then in a straight line by the shortest route to the north-western corner of Section 763, Hundred of Davenport, then generally easterly and southerly along the northern and eastern boundaries of Section 763 to the south-eastern corner of the Section, then southerly along the prolongation in a straight line of the eastern boundary of Section 763 (across Railway Terrace and the adjacent railway reserve) to the southern boundary of the railway reserve, then generally north-easterly along that boundary of the railway reserve to the western boundary of Great Western Plains Road, then south-easterly along that boundary to the point at which it meets the prolongation in a straight line of the northern boundary of Allotment 36 DP 34454, then generally south-easterly and south-westerly along that prolongation and the northern and eastern boundaries of Allotment 36 to the south-eastern corner of the Allotment, then in a straight line by the shortest route (across Allotment 33 DP 17997 and Quorn Road) to the north-eastern corner of Allotment 505 FP 21299, then generally south-westerly along the eastern boundary of Allotments 505, 504, 503 and 512 of FP 21299 to the south-eastern corner of Allotment 512, then in a straight line by the shortest route (across the railway reserve and McConnal Road) to the north-eastern corner of Allotment 5 DP 17996, then generally south-westerly along the eastern boundary of Allotment 5 and the prolongation in a straight line of that boundary to the southern boundary of the Eyre Highway, then generally north-westerly along that boundary of the Eyre Highway to the point at which it meets the northern boundary of Allotment 2 DP 44849, then generally north-westerly along that boundary of Allotment 2 and the northern boundary of Allotment 1 DP 44849 to the north-western corner of Allotment 1, then in a straight line by the shortest route (across Power Station Road) to the north-eastern corner of Allotment 8 DP 55700, then generally north-westerly along the northern boundary of that Allotment to its intersection with the eastern boundary of Northern Power Station Road, then generally northerly along that boundary of Northern Power Station Road to the point at which it meets the southern boundary of the Eyre Highway, then in a straight line by the shortest route to the point at which the eastern boundary of Abbatoir Road meets the northern boundary of the Eyre Highway, then generally northerly along the eastern boundary of Abbatoir Road to the north-western corner of Allotment 841 FP 186543, then in a straight line by the shortest route (across the adjacent road and railway reserves) to the south-eastern corner of Piece 9 DP 27316, then generally westerly, north-westerly, northerly and north-easterly along the southern</p>		

Area	Period	Extent of Prohibition
<p>boundary of Piece 9 and the eastern boundary of Racecourse Road to the western boundary of Allotment 5 DP 27316, then north-easterly along that boundary of Allotment 5 to the point of commencement.</p> <p>Victor Harbor—Area 1</p> <p>(see Schedule 2: Victor Harbor—Plan No 1)</p> <p>The area in Victor Harbor bounded as follows: commencing at the point at which the north-western boundary of Hindmarsh Road intersects the southern bank of the Hindmarsh River, then generally north-easterly and south-westerly along that bank of the Hindmarsh River to the low water mark of Encounter Bay, then generally south-westerly, southerly, westerly and south-westerly along the low water mark to the northern bank of the Inman River, then generally westerly along that bank of the Inman River to the eastern boundary of the Victor Harbor Beach Front Caravan Park, then north-easterly along that boundary to the western boundary of Inman Street, then north-westerly along that boundary of Inman Street and the prolongation in a straight line of that boundary to the north-western boundary of Victoria Street, then north-easterly along that boundary of Victoria Street to its intersection with the western boundary of Torrens Street, then north-westerly and north-easterly along that boundary of Torrens Street to its intersection with the north-eastern boundary of Crozier Road, then north-westerly along that boundary of Crozier Road to its intersection with the south-eastern boundary of Acraman Street, then north-easterly along that boundary of Acraman Street and Carlyle Street to its intersection with the south-western boundary of Cornhill Road, then south-easterly along that boundary of Cornhill Road to the north-western boundary of Hindmarsh Road, then generally north-easterly along that boundary of Hindmarsh Road to the point of commencement.</p> <p>Victor Harbor—Area 2</p> <p>(there is no plan for this area)</p> <p>The whole of Granite Island (to low water mark) and the whole of the causeway linking Granite Island to the mainland.</p>	<p>From 10 p.m. on each day to 8 a.m. on the following day, until 8 a.m. on 9 September 2008.</p> <p>From 10 p.m. on each day to 8 a.m. on the following day, until 8 a.m. on 9 September 2008.</p>	<p>The consumption and possession of liquor are prohibited.</p> <p>The consumption and possession of liquor are prohibited.</p>

Liquor Licensing (Dry Areas—Long Term) Regulations 1997—3.4.2008 to 7.5.2008

Schedule 1—Long term dry areas

Area	Period	Extent of Prohibition
<p>Waikerie—Area 1</p> <p>(see Schedule 2: Waikerie—Plan No 1)</p> <p>The area in Waikerie bounded as follows: commencing at the point at which the western boundary of Burns Street intersects the southern boundary of Jemison Street, then easterly along that southern boundary of Jemison Street to the western boundary of Strangman Road, then in a straight line by the shortest route across Strangman Road to the point at which the eastern boundary of Strangman Road meets the southern boundary of Dowling Street, then north-easterly along that southern boundary of Dowling Street and the prolongation in a straight line of that boundary to the northern boundary of Civic Avenue, then north-westerly along that boundary of Civic Avenue to the eastern boundary of Crush Terrace, then north-easterly along that boundary of Crush Terrace to the point at which it meets the prolongation in a straight line of the southern boundary of White Street, then in a straight line by the shortest route to the point at which the eastern boundary of Annells Street meets the northern boundary of White Street, then north-westerly along that boundary of White Street to the eastern boundary of O'Loughlin Street, then north-easterly along that boundary of O'Loughlin Street to the point at which it meets the north-eastern boundary of Allotment 29 T701301, Hundred of Waikerie, then in a straight line by the shortest route across O'Loughlin Street to the southern corner of Allotment 22 T701301, Hundred of Waikerie, then north-westerly along the south-western boundary of Allotment 22 and of Allotment 179 T701301, Hundred of Waikerie, and the prolongation in a straight line of that boundary of Allotment 179 across Goodchild Street, to the northern boundary of Goodchild Street, then south-westerly along that boundary of Goodchild Street to the eastern boundary of Peake Terrace, then north-westerly along that boundary of Peake Terrace to the southern boundary of Ross Street, then north-easterly along that boundary of Ross Street to its intersection with the prolongation in a straight line of the eastern boundary of Rowe Street, then generally north-easterly along that prolongation and boundary of Rowe Street to the southern bank of the River Murray, then generally north-westerly along that bank of the River Murray (and around the outer boundary of any wharf, jetty, boat ramp or mooring extending into the river beyond the river bank) to a point level with the north-western end of Edgar Bartlett Drive, then in a straight line due south-west to the southern boundary of the carriageway of the formed road that runs parallel to, and is</p>	<p>From 10 p.m. on each day to 8 a.m. on the following day, until 8 a.m. on 15 December 2008, provided that where—</p> <ul style="list-style-type: none">(a) an event of historic, cultural, traditional or major community significance is held in the area; and(b) the District Council of Loxton Waikerie authorises, for the purposes of the event, the consumption and possession of liquor in the area (or a defined part of the area) for a specified period during the event, <p>the prohibition does not apply in the area (or defined part of the area) during the specified period.</p> <p>No more than 4 authorisations may apply in relation to the area, or part of the area, in any 12 month period.</p>	<p>The consumption and possession of liquor are prohibited.</p>

Area	Period	Extent of Prohibition
<p>immediately to the south-west of, Edgar Bartlett Drive, then south-easterly along the southern boundary of the carriageway of that road to the western boundary of the carriageway of Leonard Norman Drive, then south-westerly along that boundary of the carriageway and the prolongation in a straight line of that boundary to the southern boundary of Peake Terrace, then generally easterly and south-easterly along that boundary of Peake Terrace to the northern boundary of Coombe Terrace, then south-westerly along that boundary of Coombe Terrace to the western boundary of Henderson Street, then in a straight line by the shortest route across Coombe Terrace to the point at which the southern boundary of Coombe Terrace meets the western boundary of Pflaum Terrace, then south-westerly along that boundary of Pflaum Terrace to the northern boundary of Thompson Street, then in a straight line by the shortest route across Thompson Street to the point at which the southern boundary of Thompson Street meets the western boundary of Campbell Terrace, then generally southerly and south-easterly along that boundary of Campbell Terrace (and along the western boundary of the roundabout at the eastern end of Campbell Terrace) to the northern boundary of Lawrie Terrace, then generally westerly along that boundary of Lawrie Terrace to the point at which it meets the prolongation in a straight line of the western boundary of Burns Street, then generally south-westerly along that prolongation and western boundary of Burns Street to the point of commencement.</p> <p>Wallaroo—Area 1</p> <p>(see Schedule 2: Wallaroo—Plan No 1)</p> <p>The area in Wallaroo known as Centenary Square, being the area bounded on the north-east by Owen Terrace, on the north-west by the fence marking the south-eastern boundary of the grounds of the Coronation Croquet Club Inc., on the south-west by the north-eastern boundary of the railway reserve and on the south-east by Irwine Street.</p> <p>Wallaroo—Area 2</p> <p>(there is no plan for this area)</p> <p>The portion of Owen Terrace between the eastern boundary of Emu Street and the western boundary of Irwine Street.</p>	<p>Continuous until 20 October 2008.</p> <p>Continuous until 20 October 2008.</p>	<p>The consumption and possession of liquor are prohibited.</p> <p>The consumption and possession of liquor are prohibited.</p>

Liquor Licensing (Dry Areas—Long Term) Regulations 1997—3.4.2008 to 7.5.2008
 Schedule 1—Long term dry areas

Area	Period	Extent of Prohibition
<p>Wallaroo—Area 3</p> <p>(see Schedule 2: Wallaroo—Plan No 2)</p> <p>Commencing at the point at which the north-western boundary of Heritage Drive, Wallaroo, meets the south-western boundary of the Wallaroo Sailing Club, then north-westerly and north-easterly along the south-western and north-western boundaries of the Sailing Club to the north-eastern boundary of the Sailing Club, then north-westerly along the prolongation in a straight line of the north-eastern boundary of the Sailing Club to the low water mark, then generally south-westerly, westerly, northerly, south-westerly, southerly and south-westerly along the low water mark to the prolongation in a straight line of the western boundary of Section 322, Hundred of Wallaroo (Foreshore Reserve), then south-easterly along that prolongation and boundary to the fence line forming the southern boundary of Section 322, then generally north-easterly, easterly and north-easterly along that fence line and the continuation of that fence line along the northern boundary of the Seafarers Recreation Centre and adjoining reserve areas to the north-western boundary of Heritage Drive, then north-easterly along that north-western boundary of Heritage Drive to the point of commencement.</p>	<p>From 10.00 p.m. on each day to 6.00 a.m. on the following day, until 6.00 a.m. on 20 October 2008.</p>	<p>The consumption and possession of liquor are prohibited.</p>
<p>Wattle Park—Area 1</p> <p>(see Schedule 2: Wattle Park—Plan No 1)</p> <p>The area in Wattle Park and Stonyfell (known as the Kensington Road Lookout) as follows: commencing at the south-western corner of Lot 2 of Filed Plan No. 130056, then easterly along the southern boundary of that Lot and the prolongation in a straight line of that southern boundary to the eastern boundary of the Kensington Road Road Reserve, then northerly along that eastern boundary of the Road Reserve to the point at which it meets the southern boundary of Certificate of Title Register Book Volume 5560 Folio 32 (537 Kensington Road), then generally westerly and northerly along that boundary of CT 5560/32 for a distance of 66.37 metres, then in a straight line across Kensington Road to a point on the eastern boundary of Certificate of Title Register Book Volume 5324 Folio 562 (526 Kensington Road) that is 65.59 metres north along that boundary from the south-eastern corner of that land, then generally southerly, south-easterly and southerly along that eastern boundary to the south-eastern corner of CT 5324/562, then in a straight line by the shortest</p>	<p>Continuous until 25 April 2009.</p>	<p>The consumption and possession of liquor are prohibited.</p>

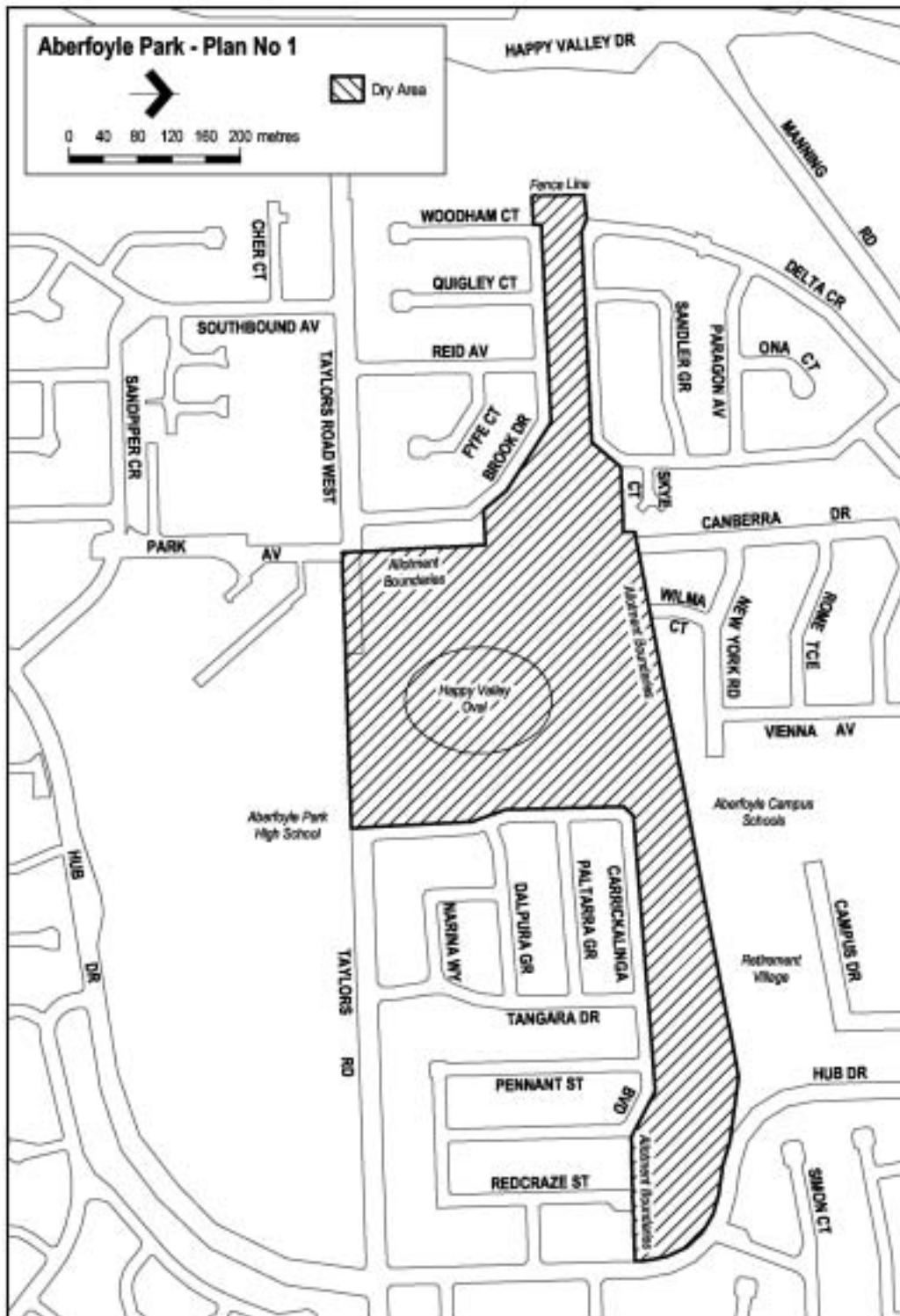
Area	Period	Extent of Prohibition
<p>route to the north-western corner of Lot 2 of Filed Plan No. 130056, then southerly along the western boundary of Lot 2 to the point of commencement.</p> <p>West Beach—Area 1</p> <p>(see Schedule 2: West Beach—Plan No 1)</p> <p>The area at West Beach bounded as follows: commencing at the point at which the eastern boundary of Seaview Road meets the northern boundary of Adelaide Shores Caravan Park (the south-western corner of Strata Plan No. 4034), then westerly along the prolongation in a straight line of the northern boundary of the Caravan Park to the low water mark, then northerly along the low water mark to its intersection with the westerly prolongation in a straight line of the northernmost boundary of Hundred Plan No. 105100652, then easterly along that prolongation and boundary of the Hundred Plan, and the easterly prolongation in a straight line of the boundary, to the eastern boundary of Seaview Road, then generally southerly along that boundary of Seaview Road to the point of commencement.</p> <p>Woodcroft—Area 1</p> <p>(see Schedule 2: Woodcroft—Plan No 1)</p> <p>Reserve area in Woodcroft, as follows: commencing at the point at which the southern boundary of Pimpala Road, Woodcroft, meets the western boundary of Dressage Avenue, then westerly along the southern boundary of Pimpala Road to the point at which it meets the eastern boundary of the first allotment of private land on that side of Pimpala Road, then generally southerly and south-easterly along the eastern boundaries of that allotment and the adjoining allotments and road reserves (including the eastern boundaries of Stables Lane, Cleveland Court, Grooms Way, Polo Court, Bay Place, Headland Crescent and Farriers Way) to the fence marking the north-western boundary of the pine tree plantation, then north-easterly along that fence line to the point at which it first meets the southern boundary of an adjoining allotment of private land (being an allotment bounded on the north by Dressage Avenue), then generally westerly and north-westerly along the southern boundaries of that allotment and the adjoining allotments and road reserves (including the southern boundaries of Connemara Way and Caspian Court) to the south-western corner of the southernmost allotment adjoining the western boundary of Caspian Court, then</p>	<p>Continuous until 1 April 2010, but excluding any day or portion of a day during which—</p> <p>(a) a festival, exhibition, show or other event of historic, traditional or cultural significance or that promotes tourism is held within the area; and</p> <p>(b) the consumption and possession of liquor within the area are authorised for the purposes of this regulation by the City of Charles Sturt.</p> <p>8 p.m. each day to 6 a.m. on the following day until 6 a.m. on 18 August 2008.</p>	<p>The consumption and possession of liquor are prohibited.</p> <p>The consumption and possession of liquor are prohibited.</p>

Liquor Licensing (Dry Areas—Long Term) Regulations 1997—3.4.2008 to 7.5.2008
Schedule 1—Long term dry areas

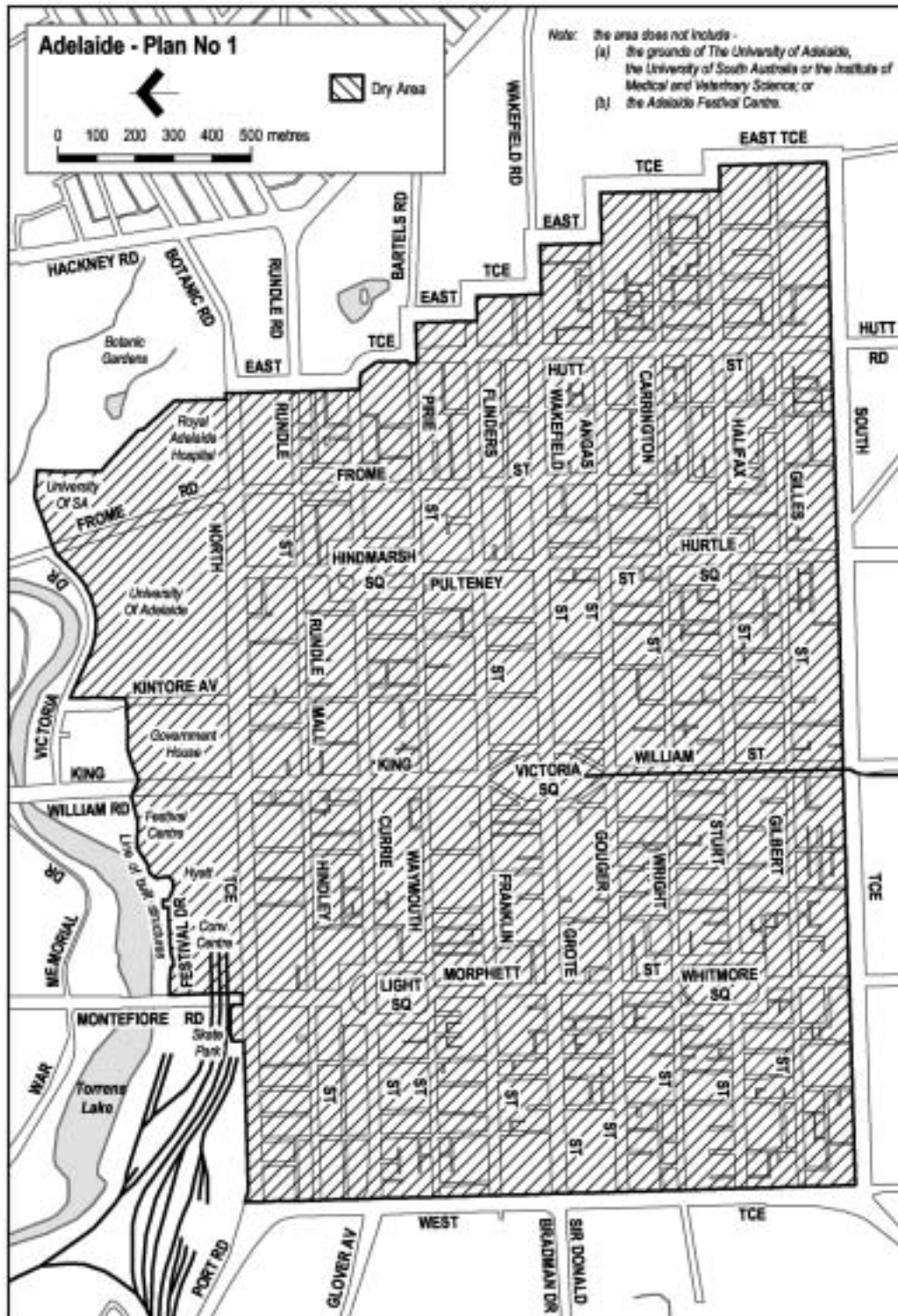
Area	Period	Extent of Prohibition
generally north-westerly and northerly along the western boundaries of that allotment and the adjoining allotments and road reserves (including the western boundaries of Sandalwood Grove and Piaffe Lane) to the north-western corner of the westernmost allotment adjoining the northern boundary of Piaffe Lane, then generally north-easterly along the northern boundary of that allotment and the adjoining allotments to the western boundary of Dressage Avenue, then northerly along the western boundary of Dressage Avenue to the point of commencement.		

Schedule 2—Plans of long term dry areas

Aberfoyle Park—Plan No 1



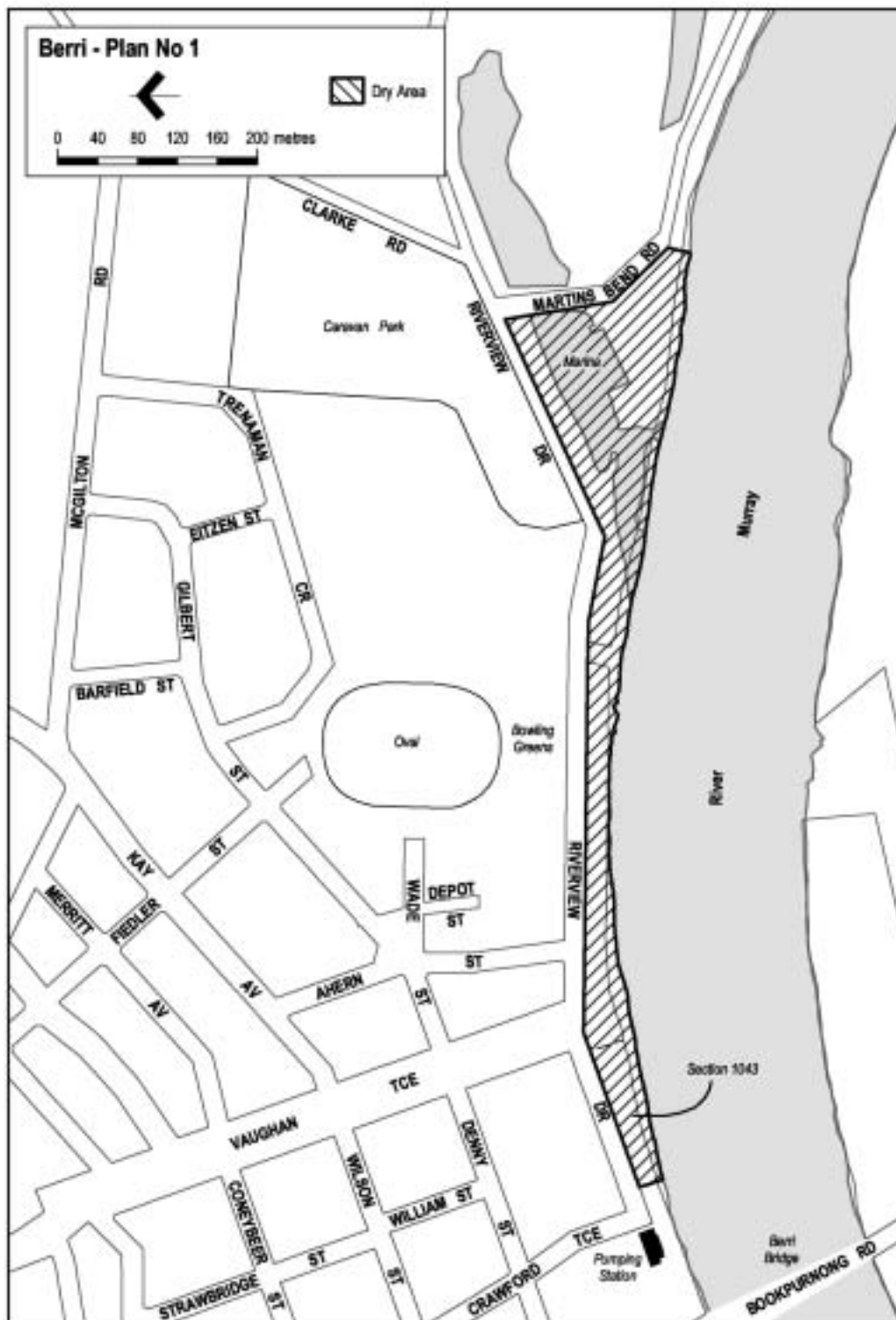
Adelaide—Plan No 1



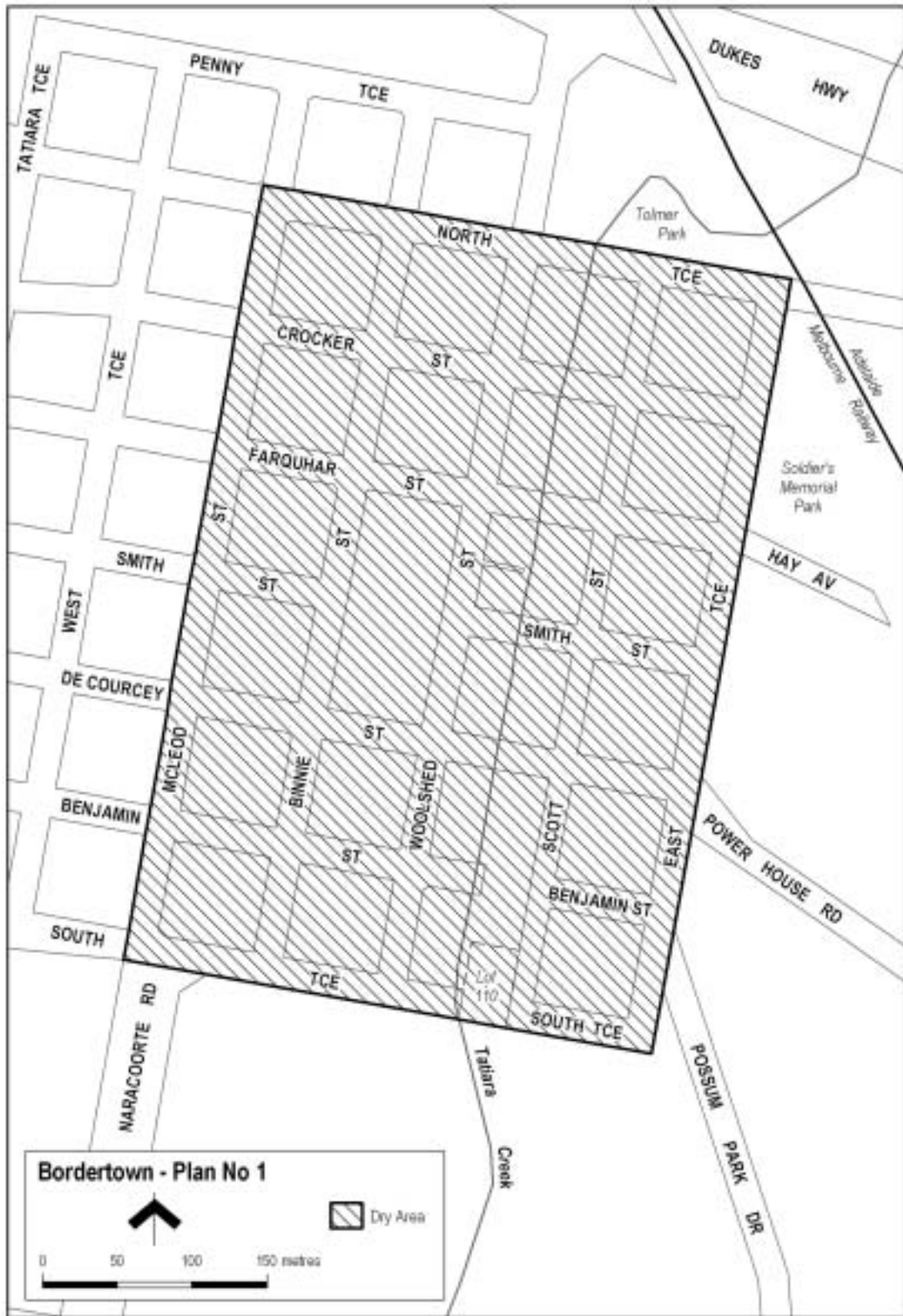
Ardrossan—Plan No 1



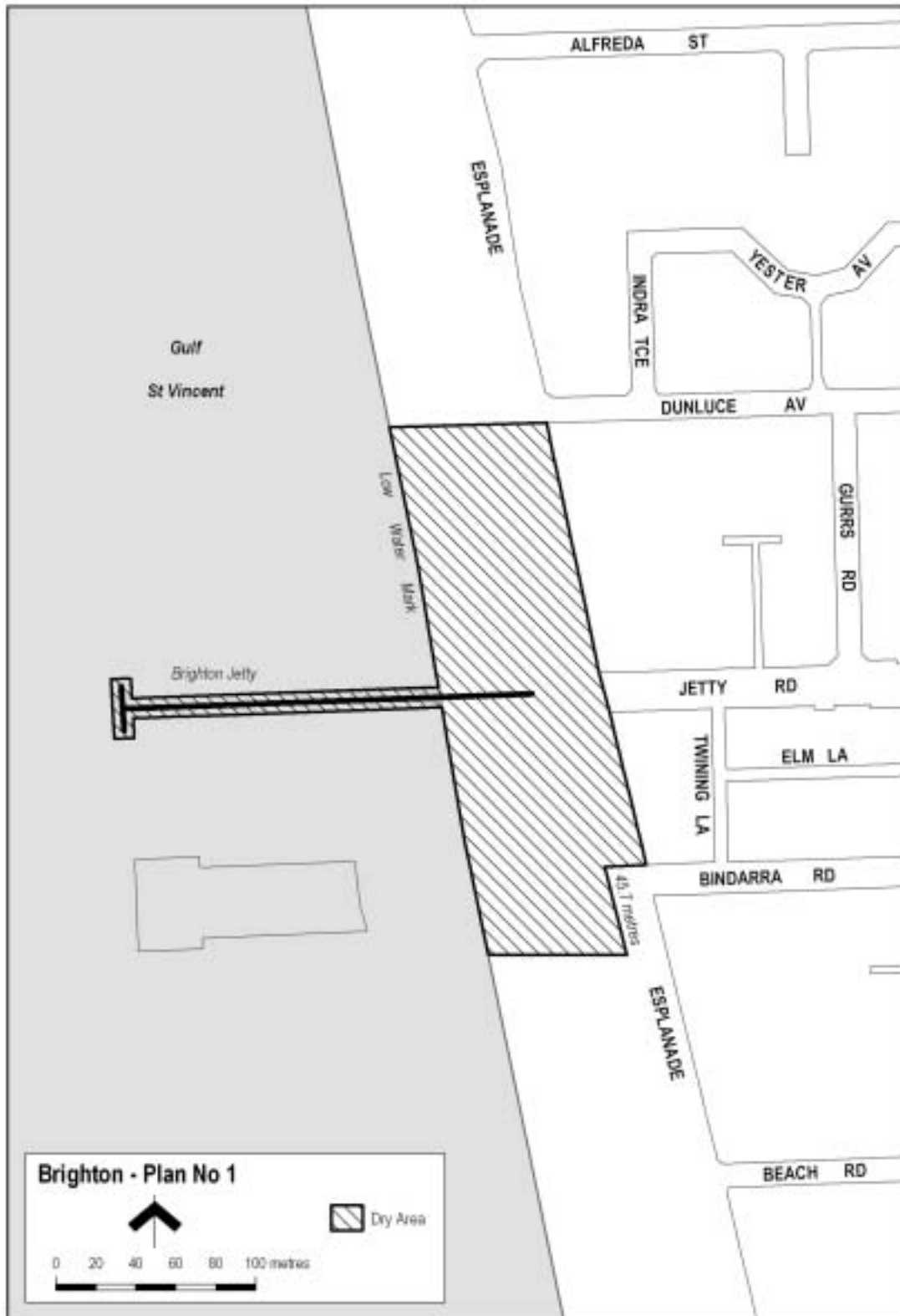
Berri—Plan No 1



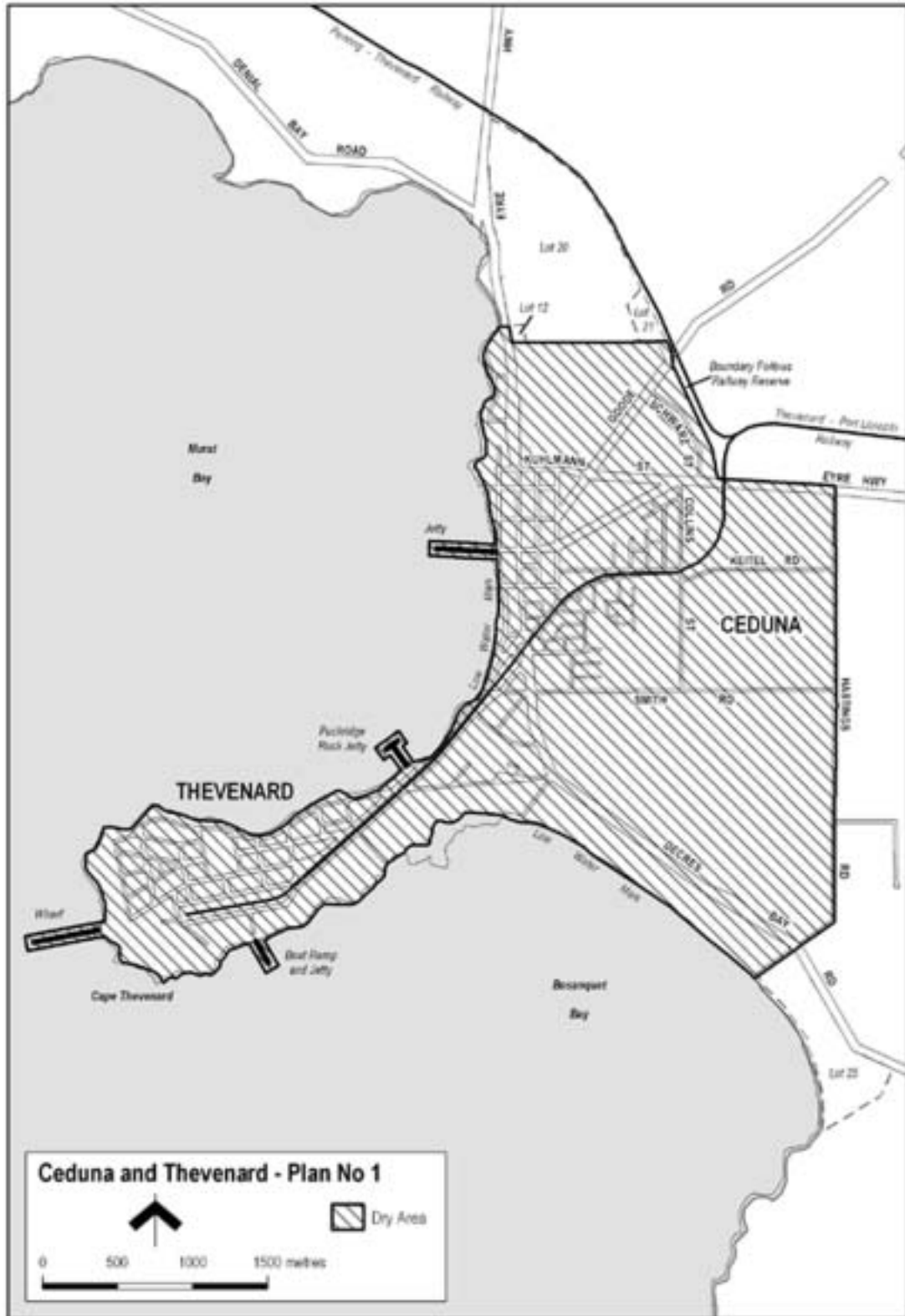
Bordertown—Plan No 1



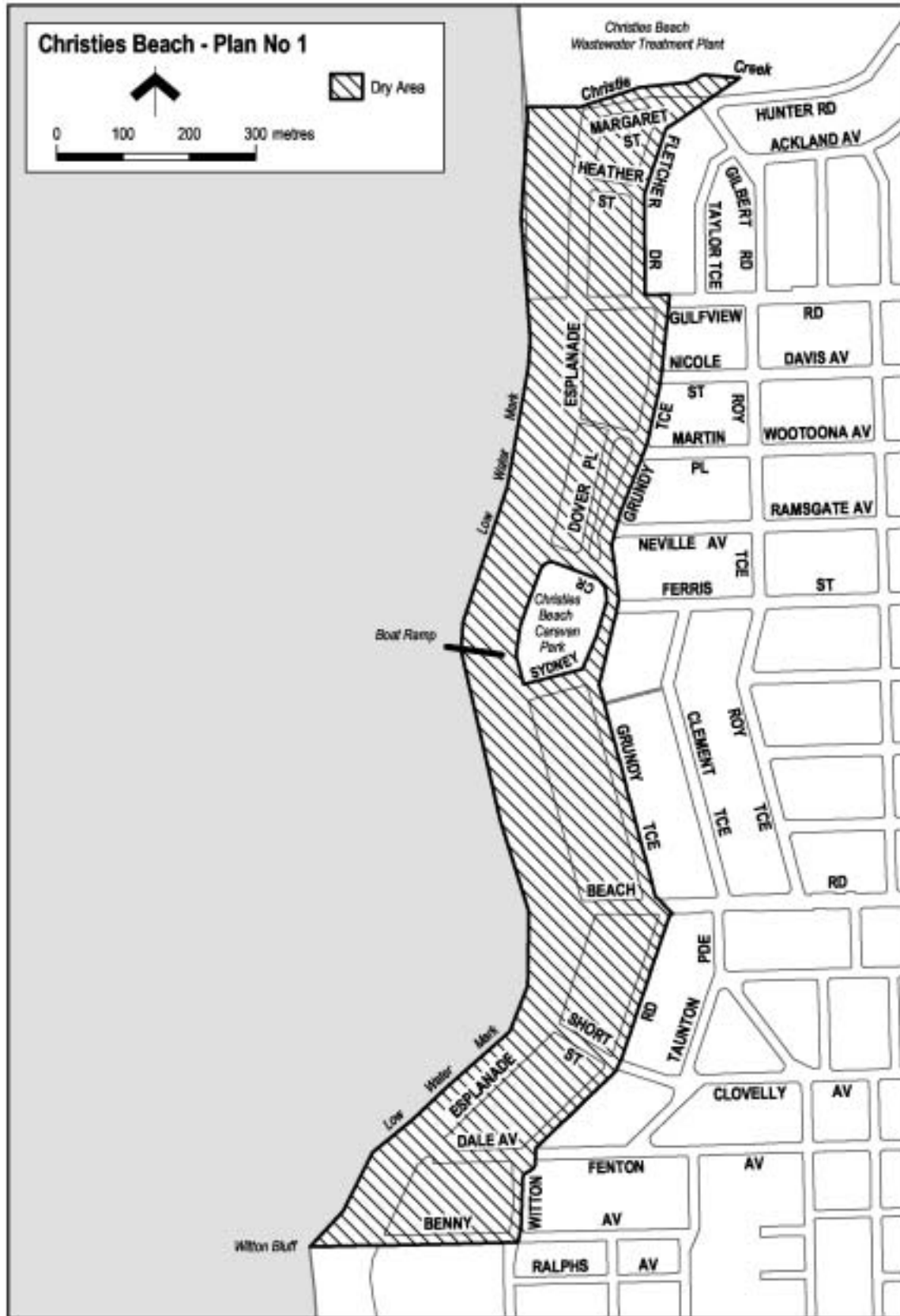
Brighton—Plan No 1



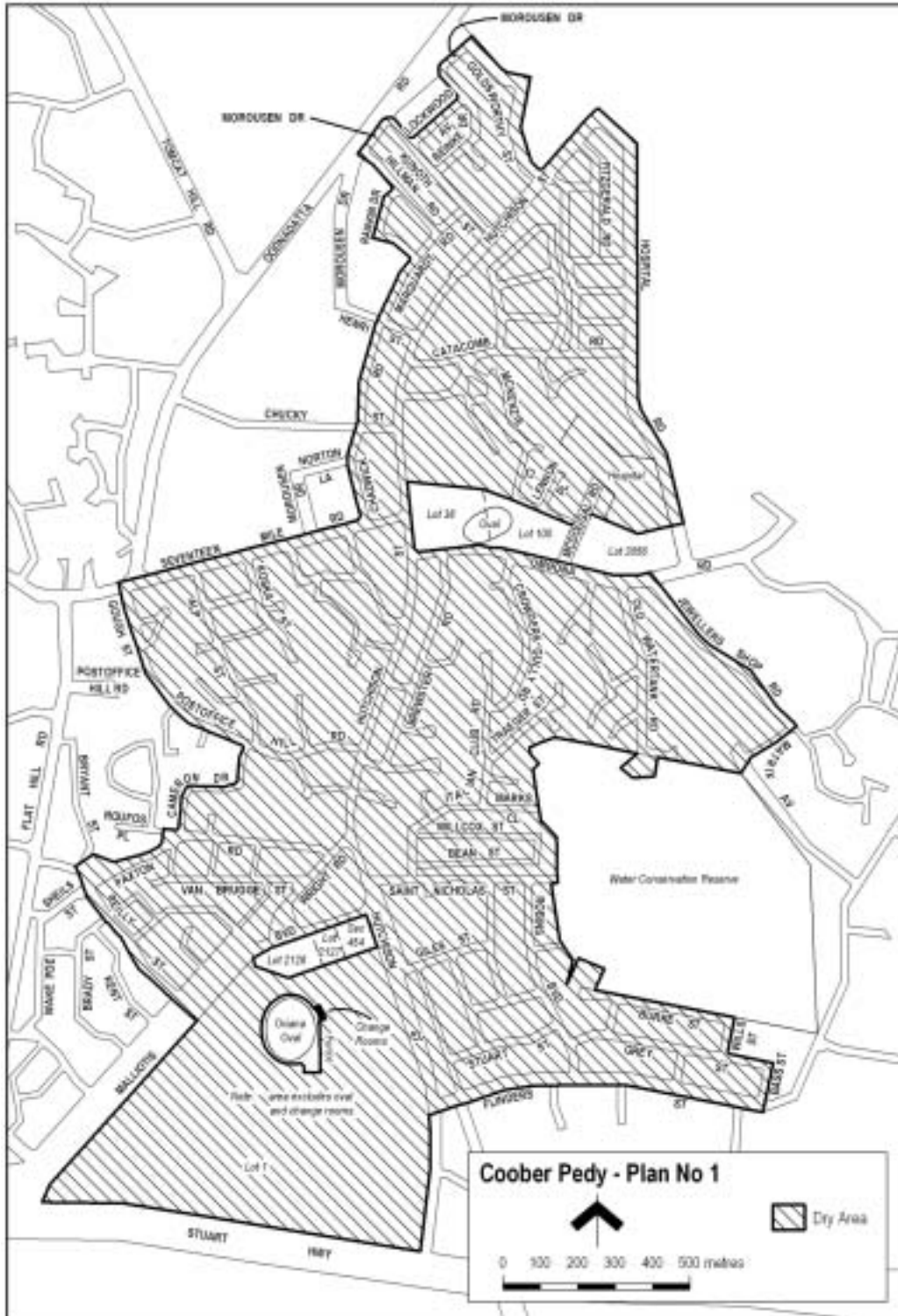
Ceduna and Thevenard—Plan No 1



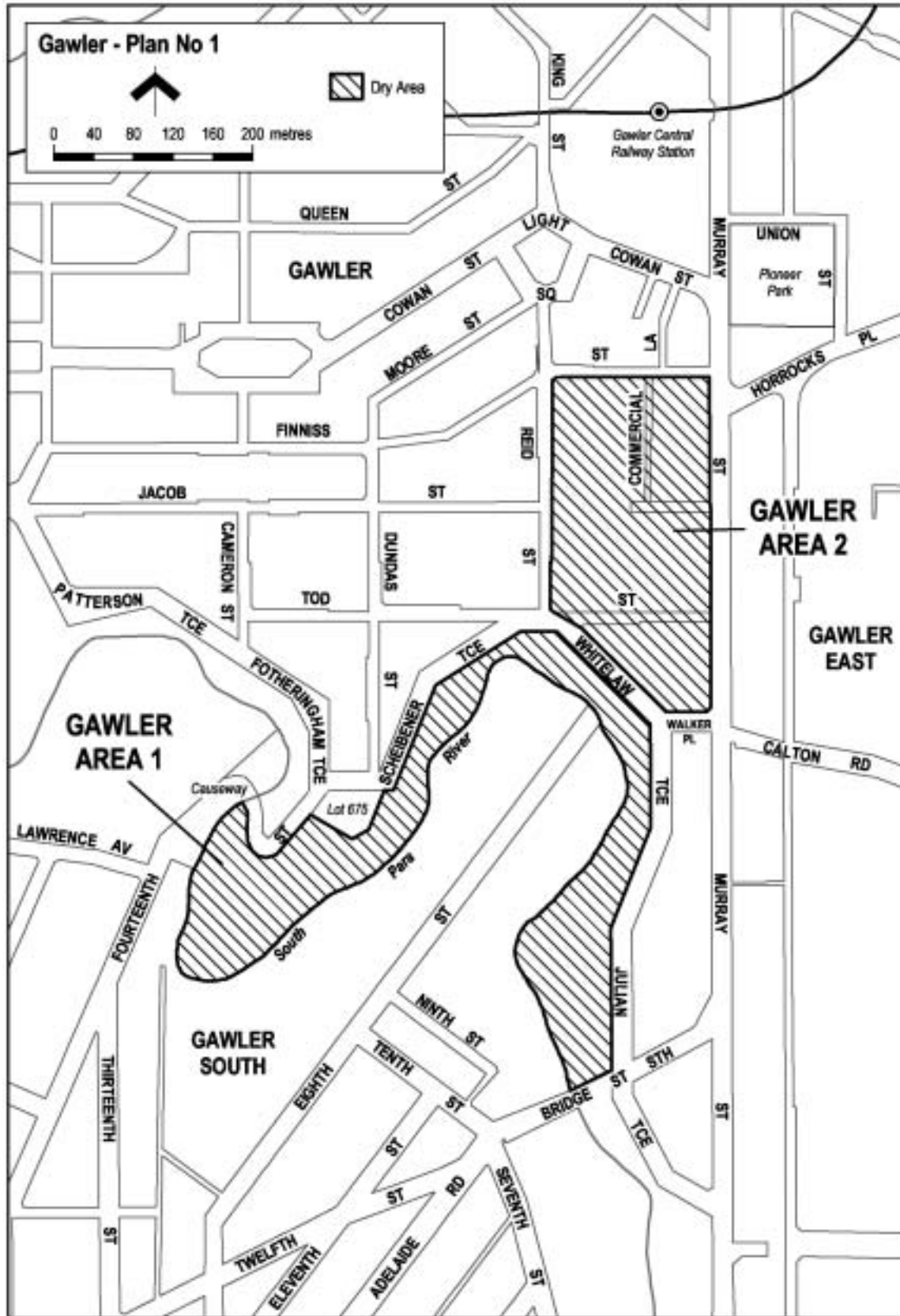
Christies Beach—Plan No 1



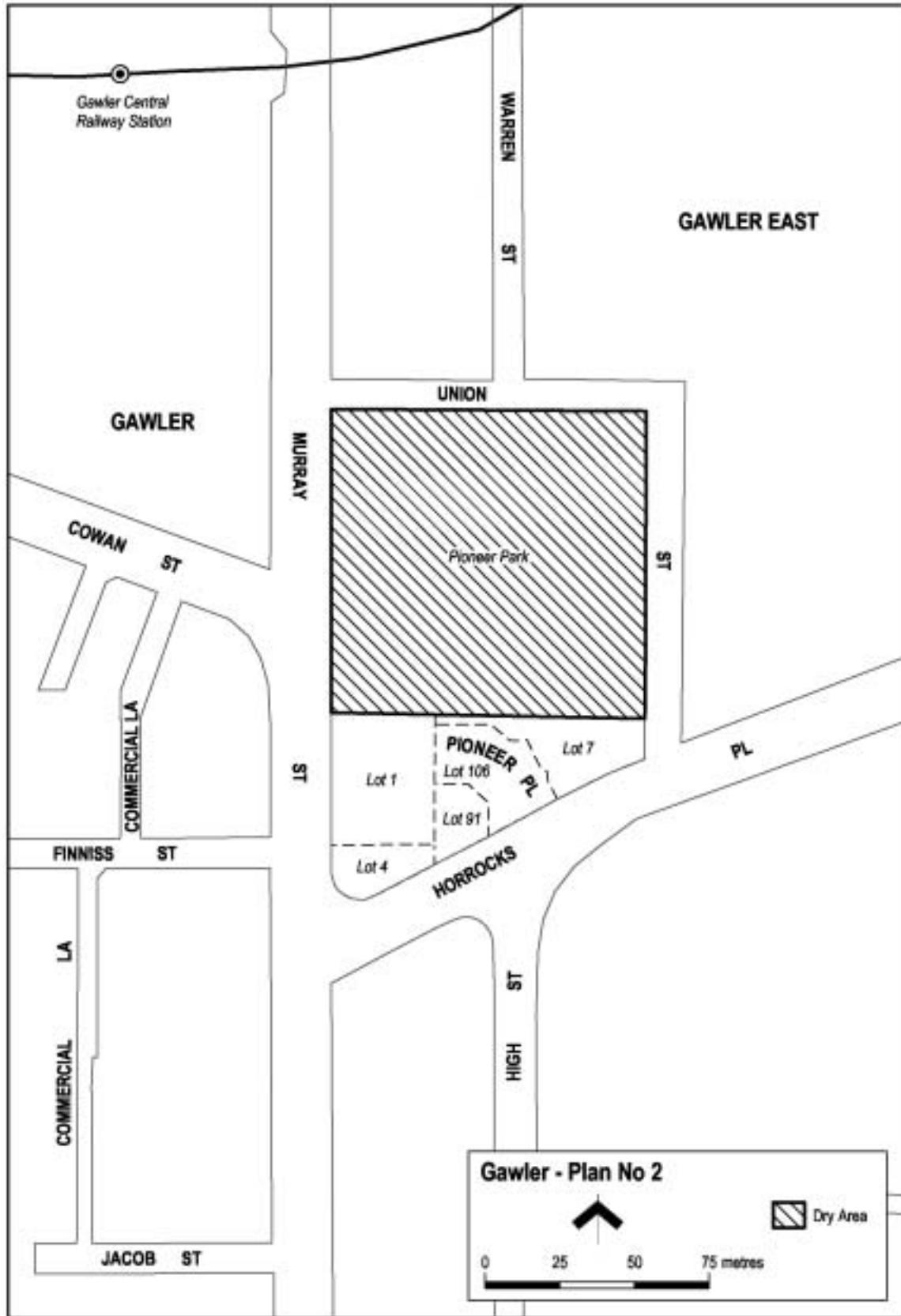
Coober Pedy—Plan No 1



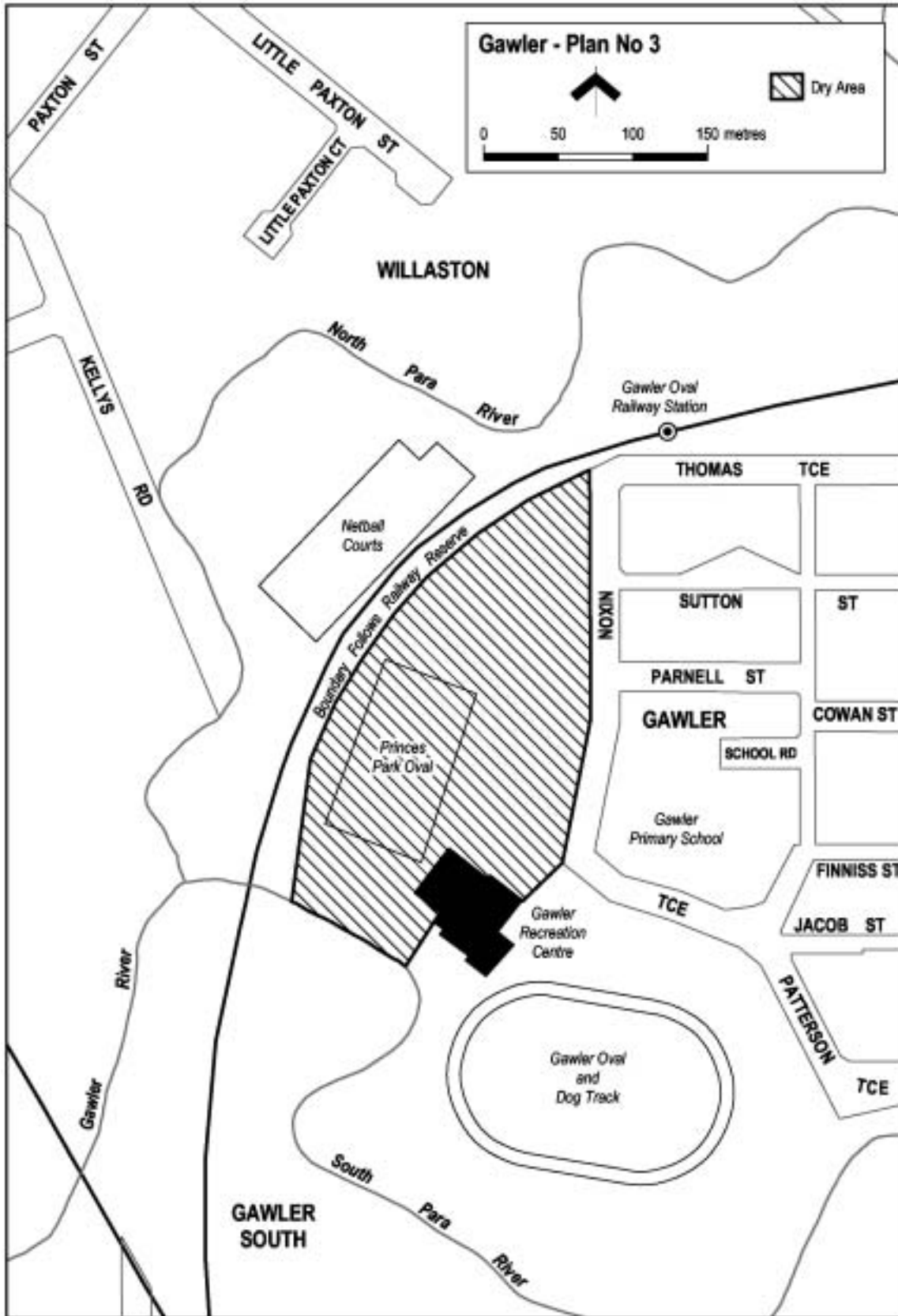
Gawler—Plan No 1



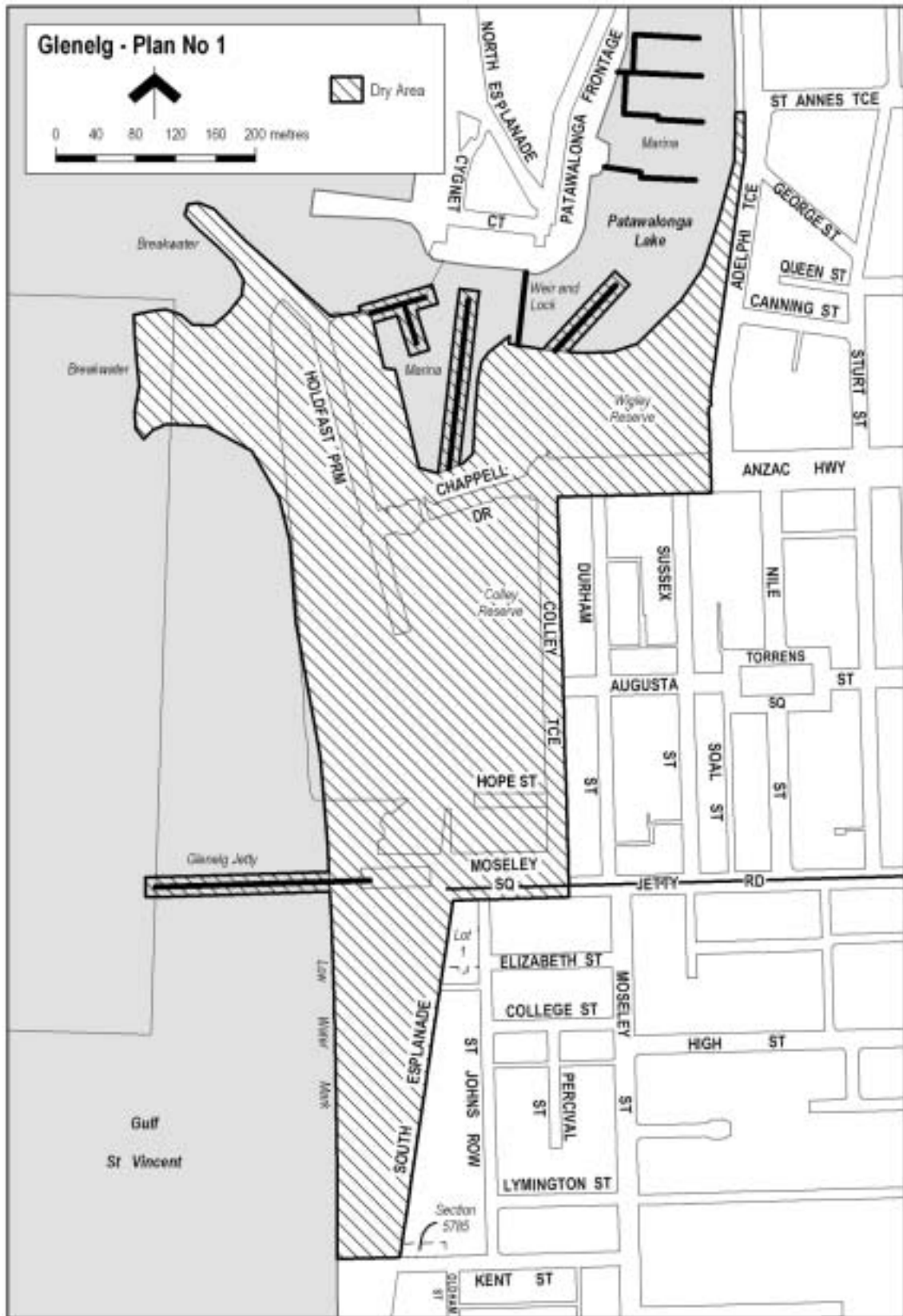
Gawler—Plan No 2



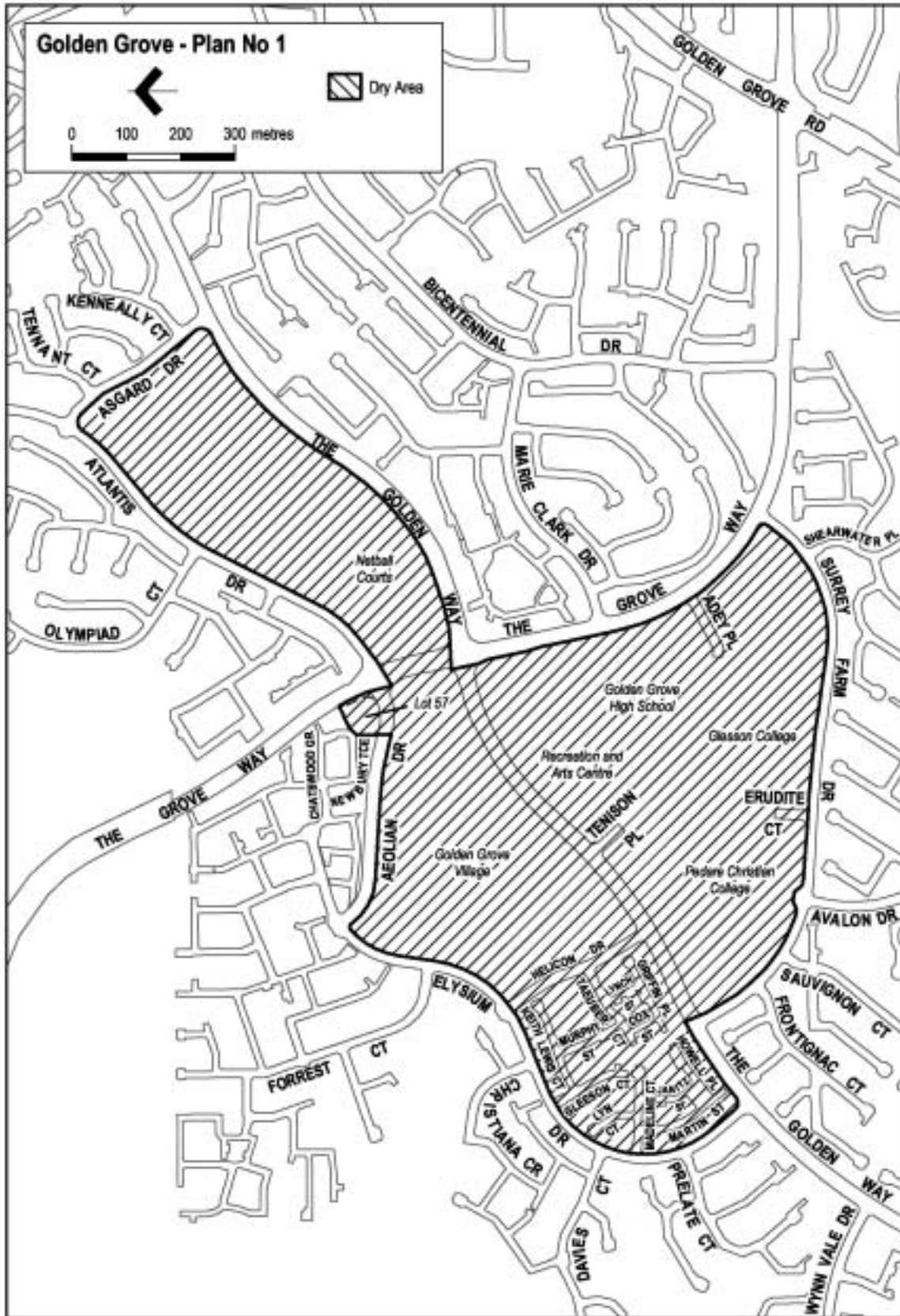
Gawler—Plan No 3



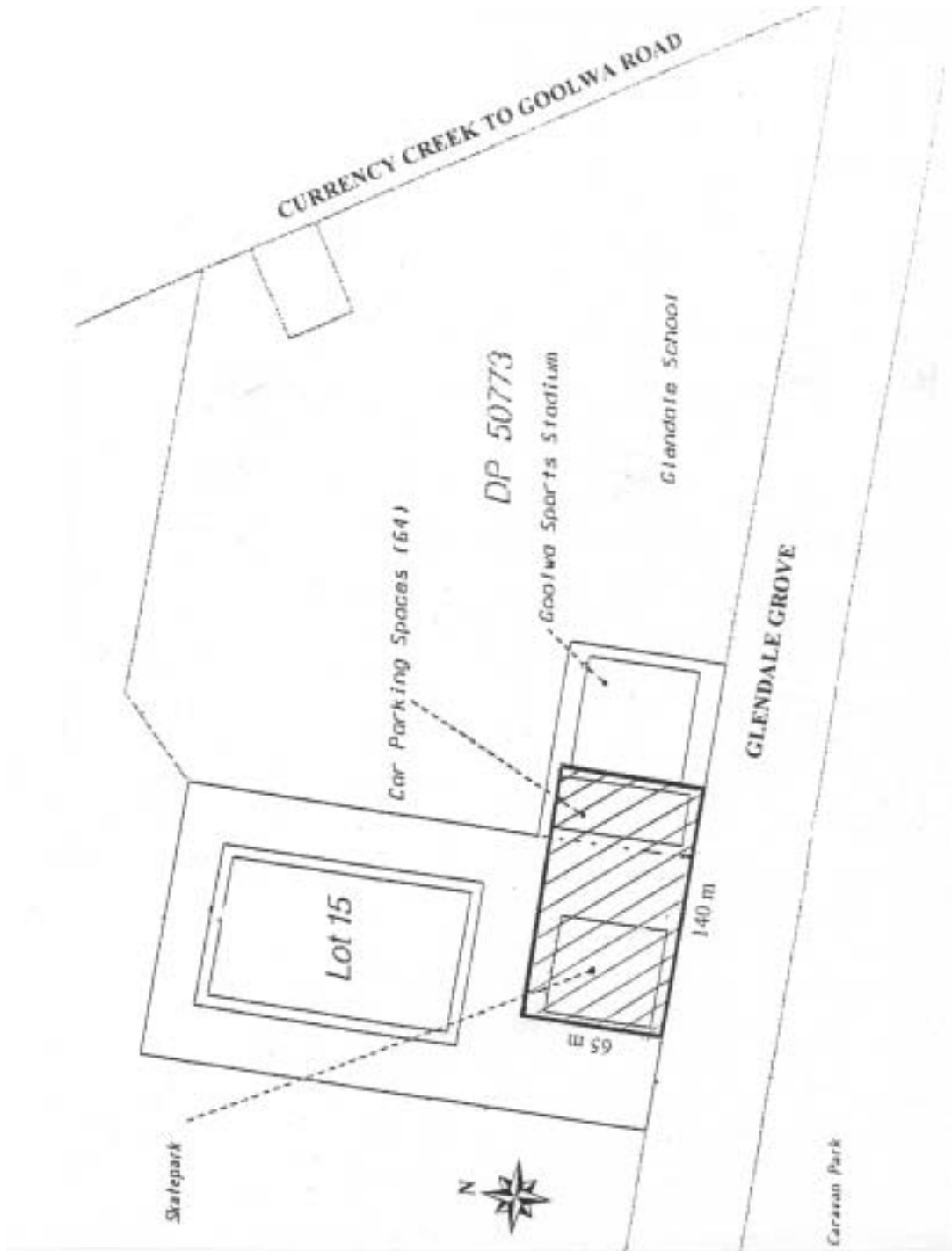
Glenelg—Plan No 1



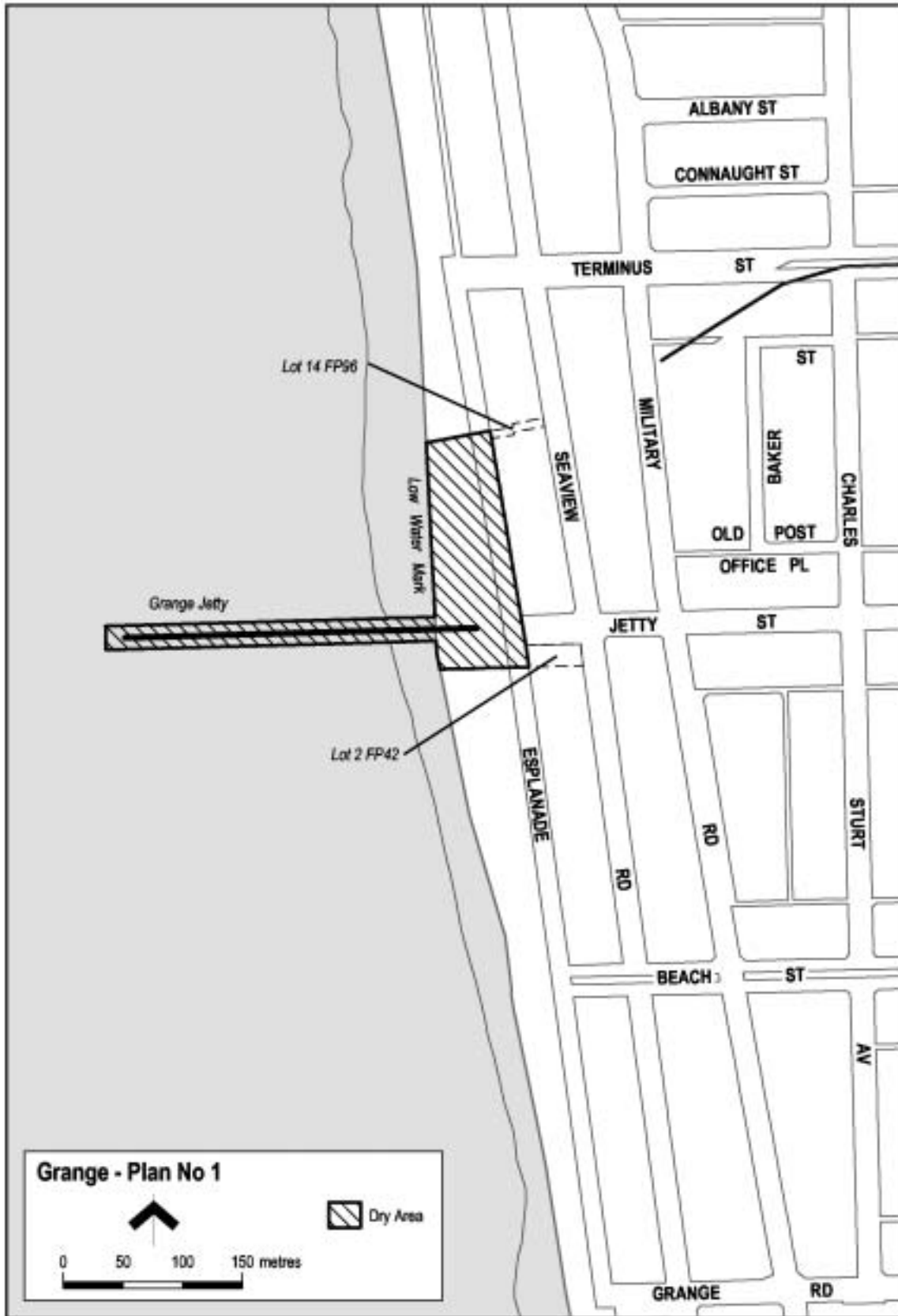
Golden Grove—Plan No 1



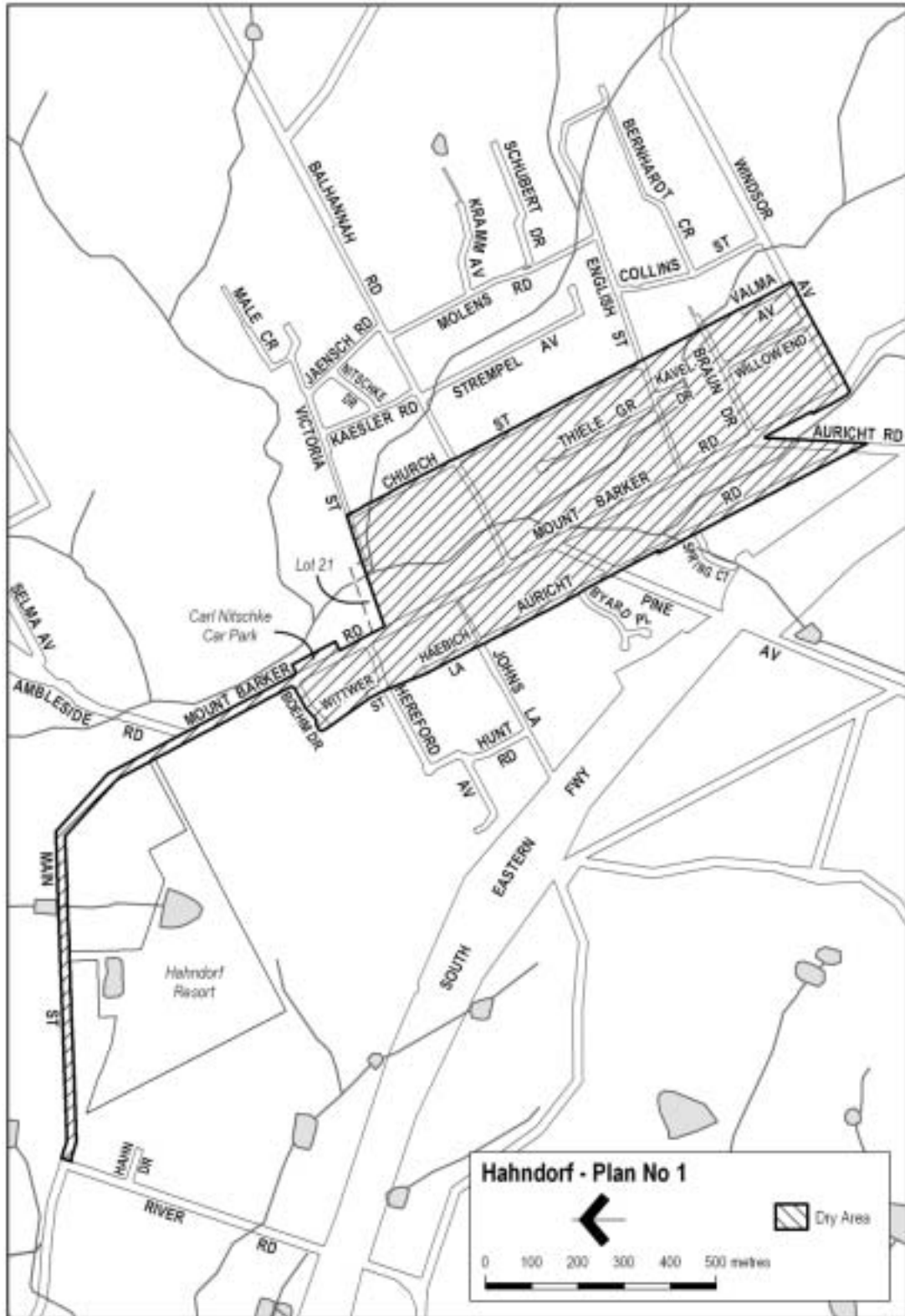
Goolwa—Plan No 1



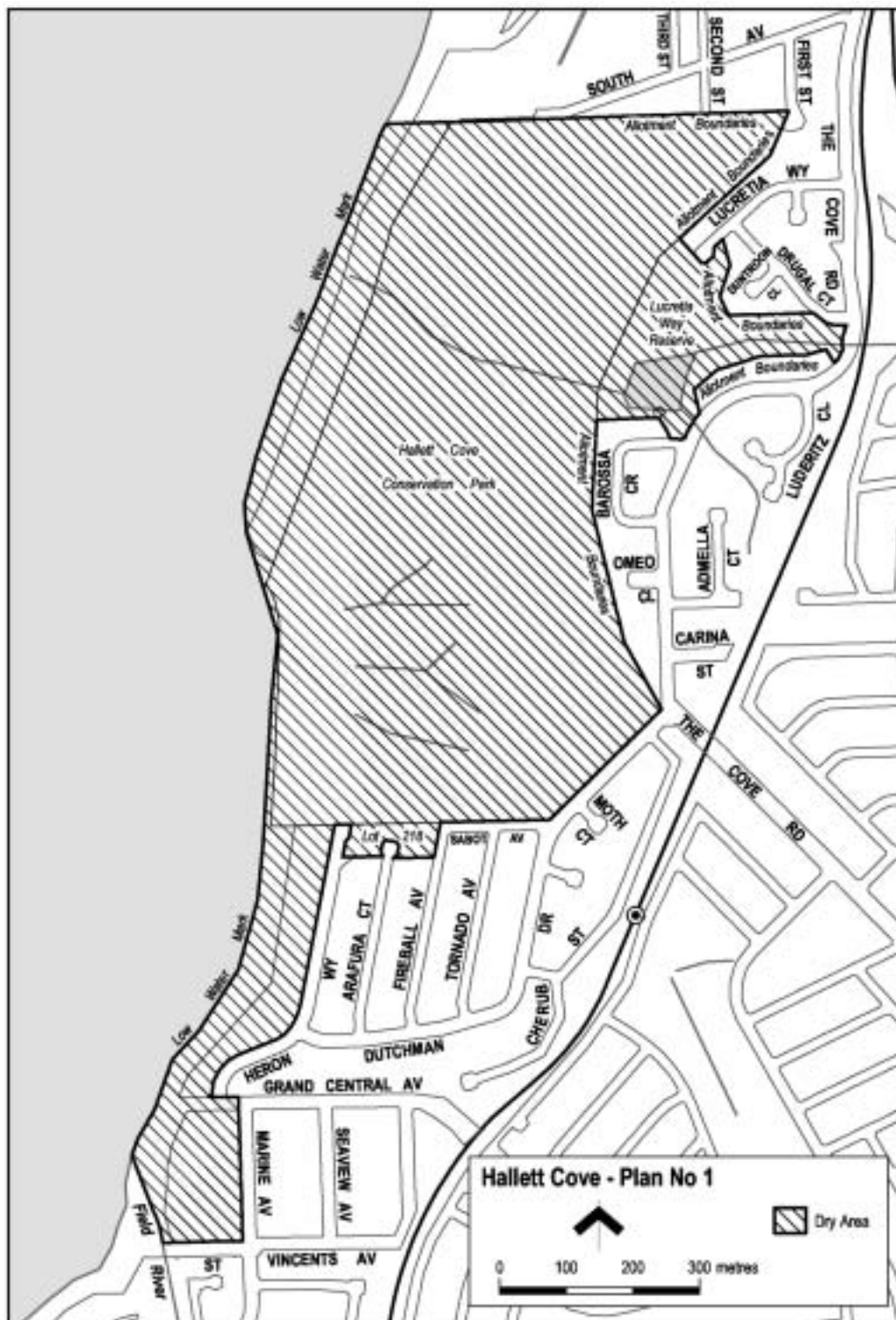
Grange—Plan No 1



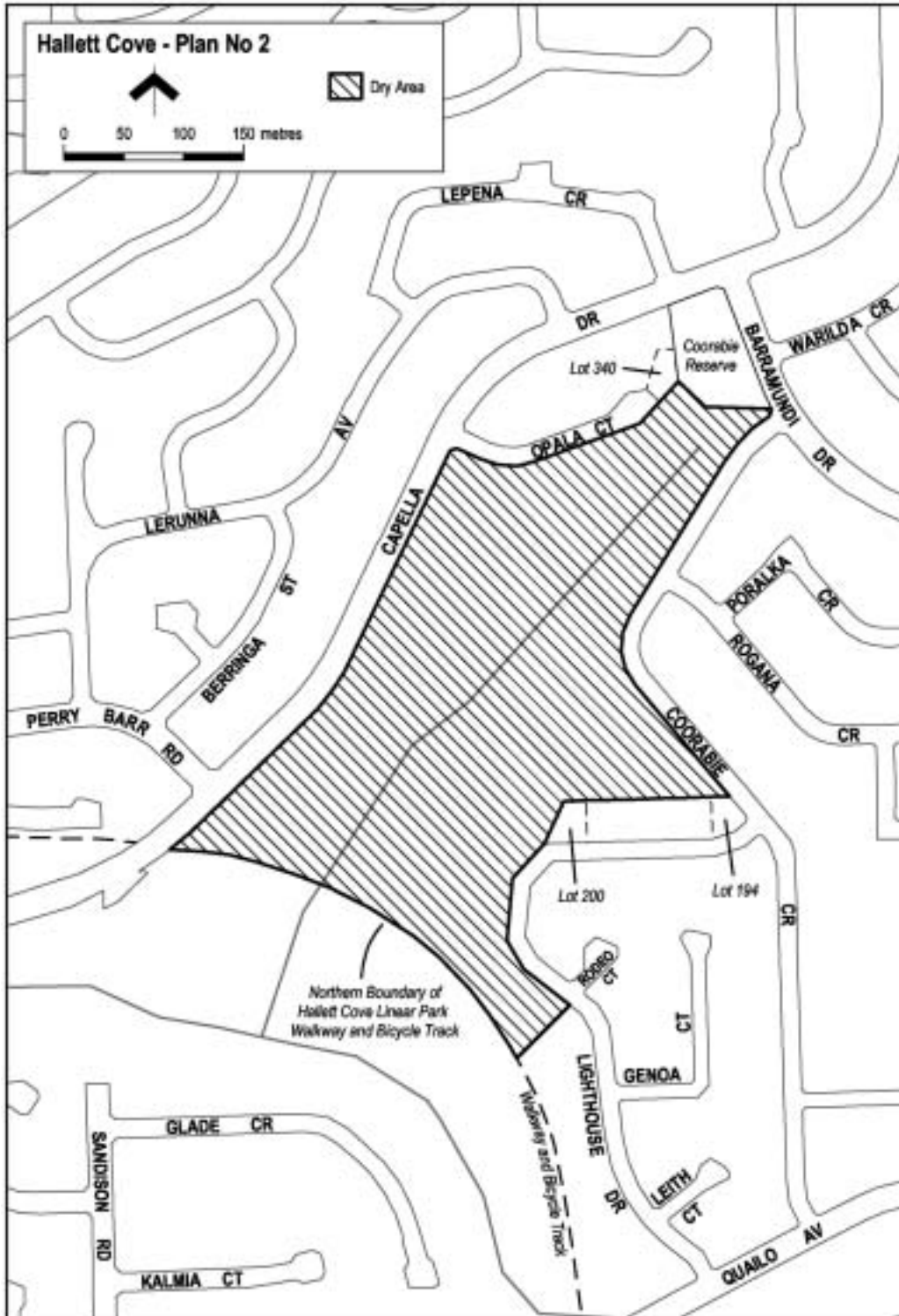
Hahndorf—Plan No 1



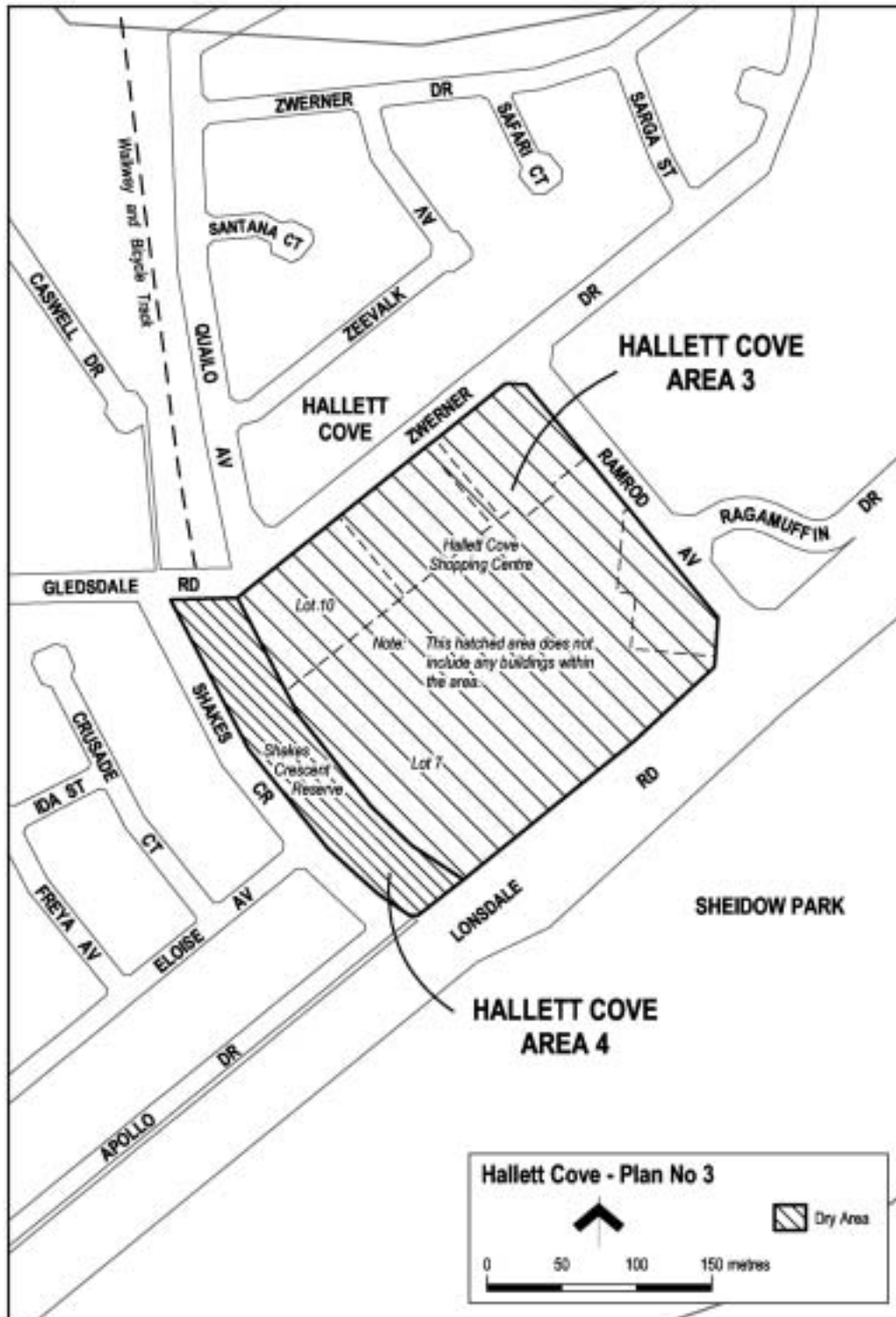
Hallett Cove—Plan No 1



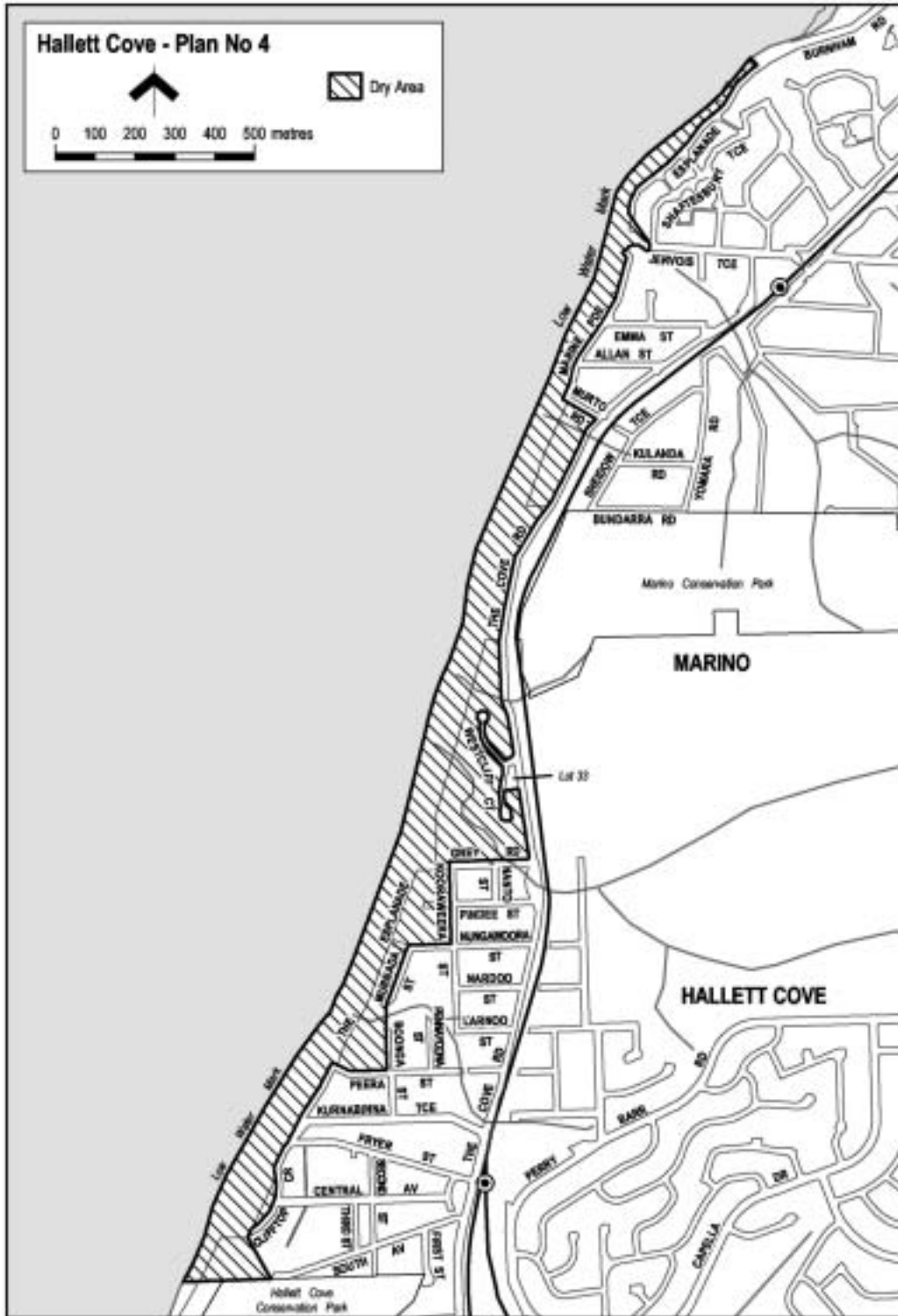
Hallett Cove—Plan No 2



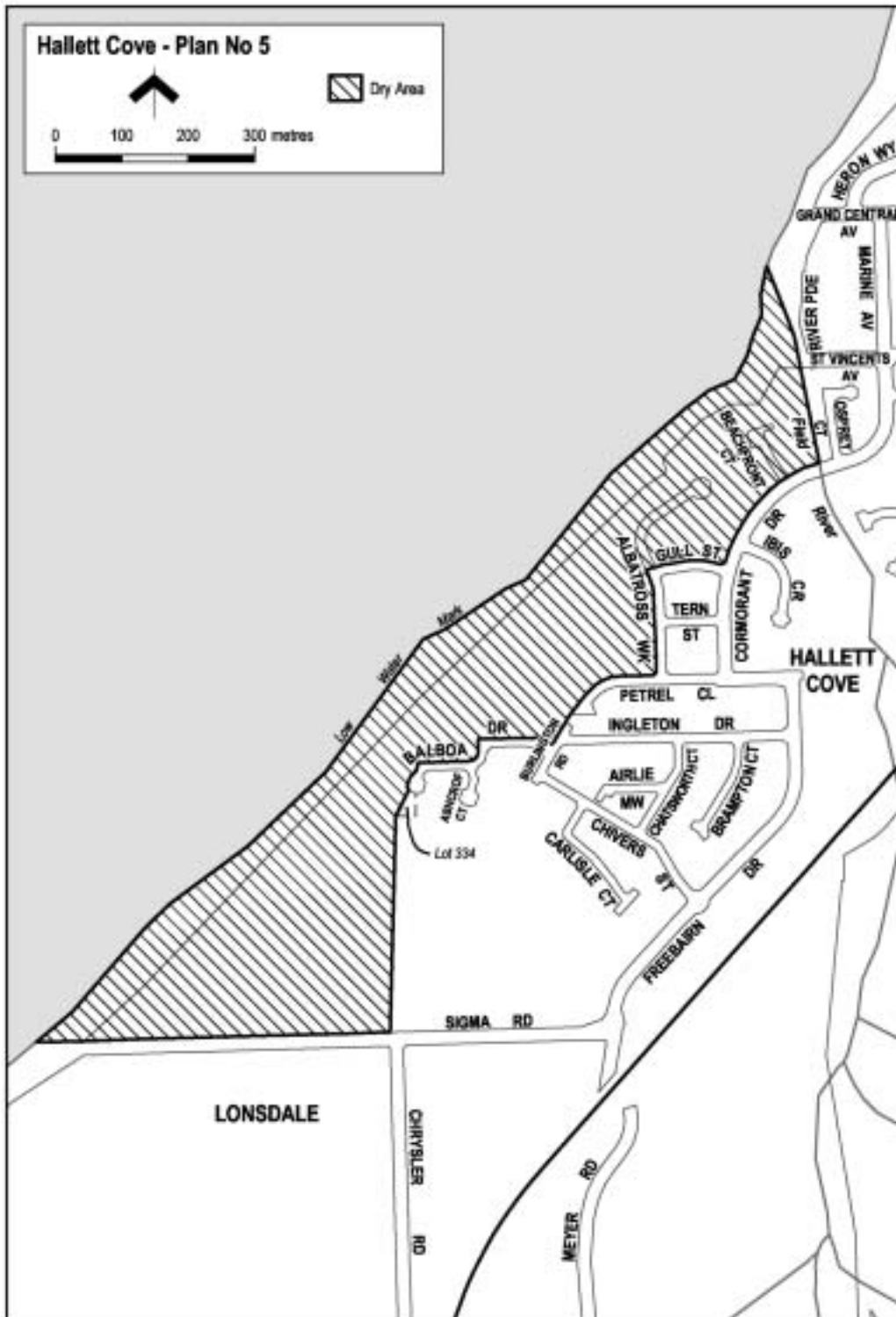
Hallett Cove—Plan No 3



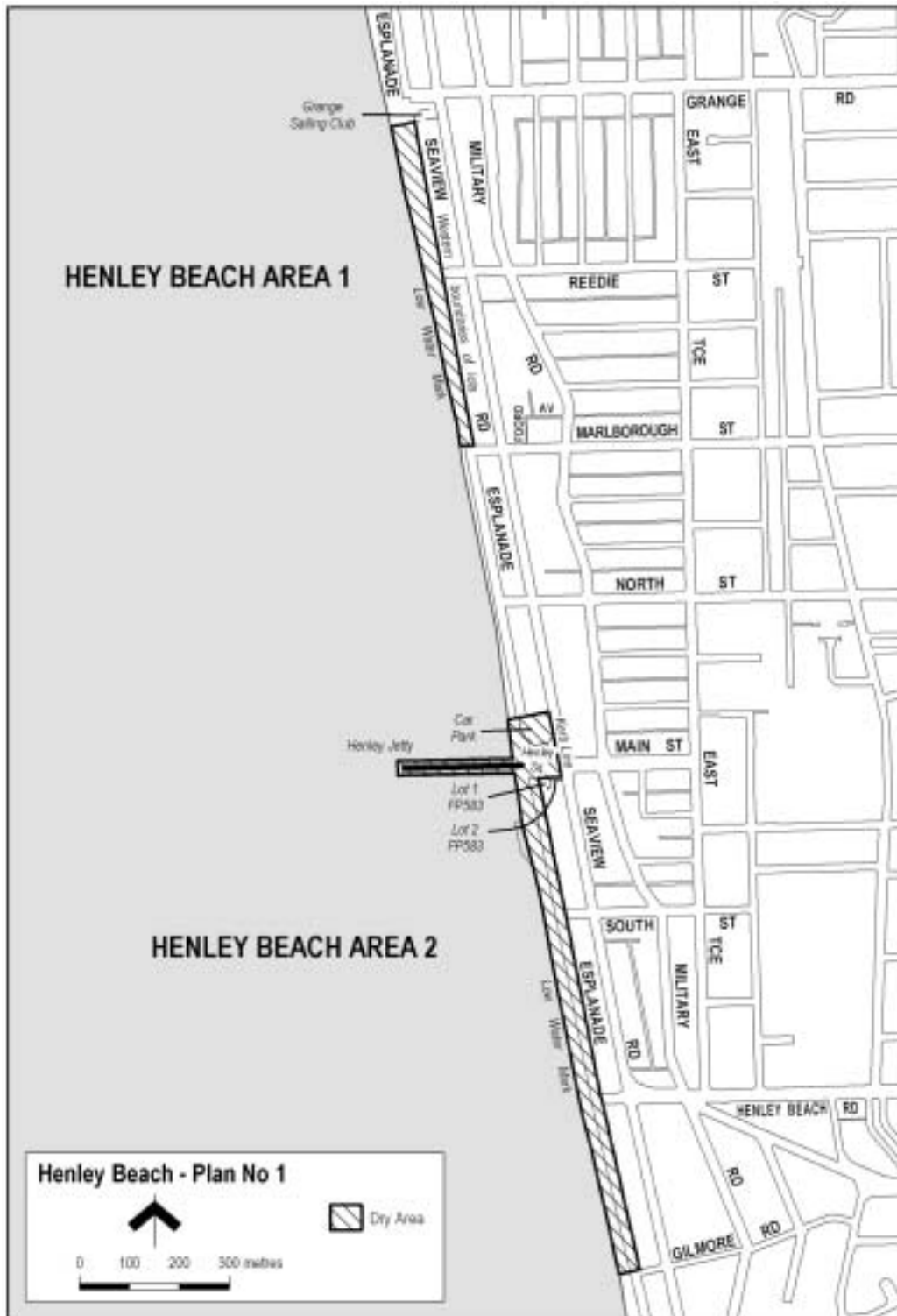
Hallett Cove—Plan No 4



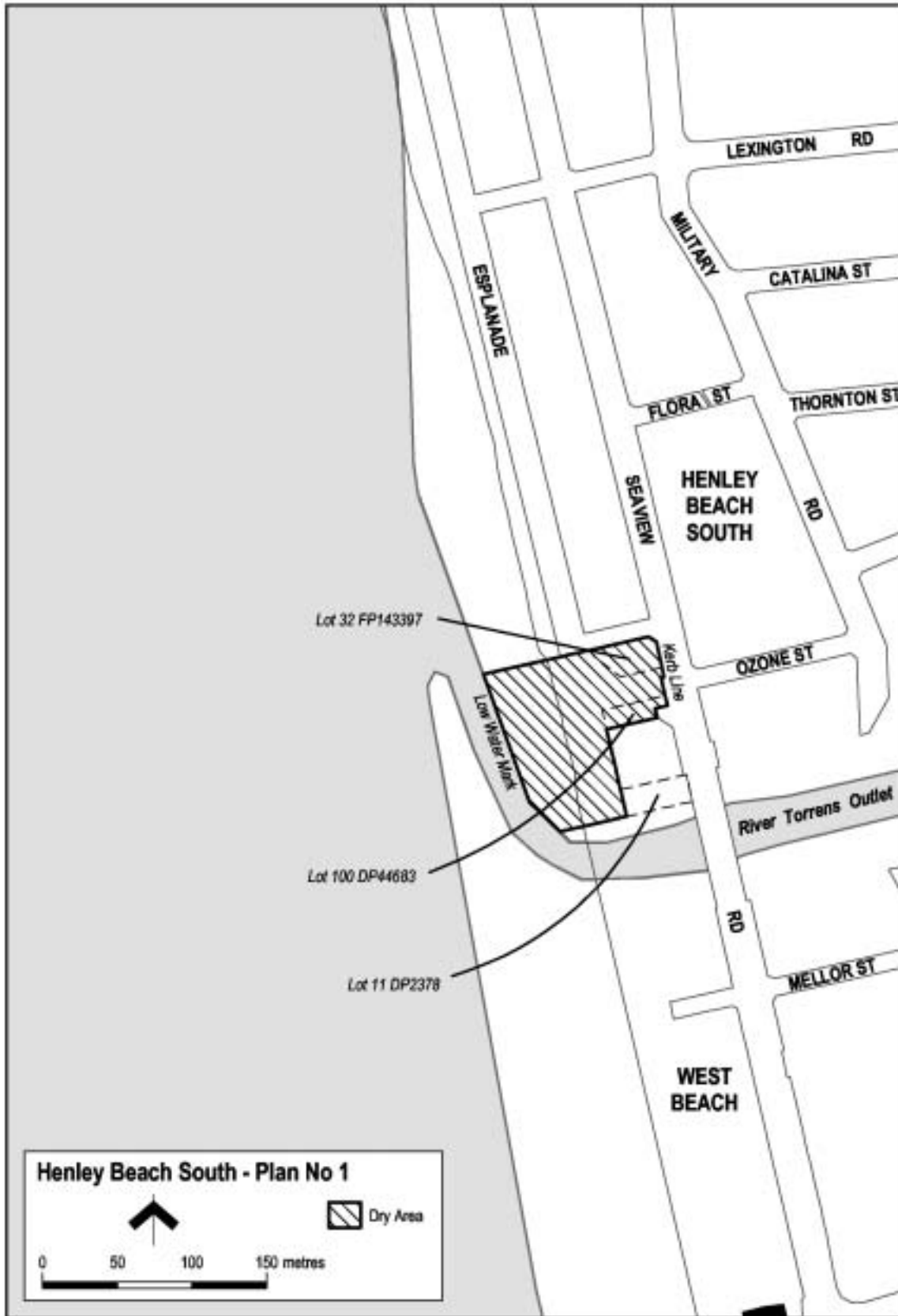
Hallett Cove—Plan No 5



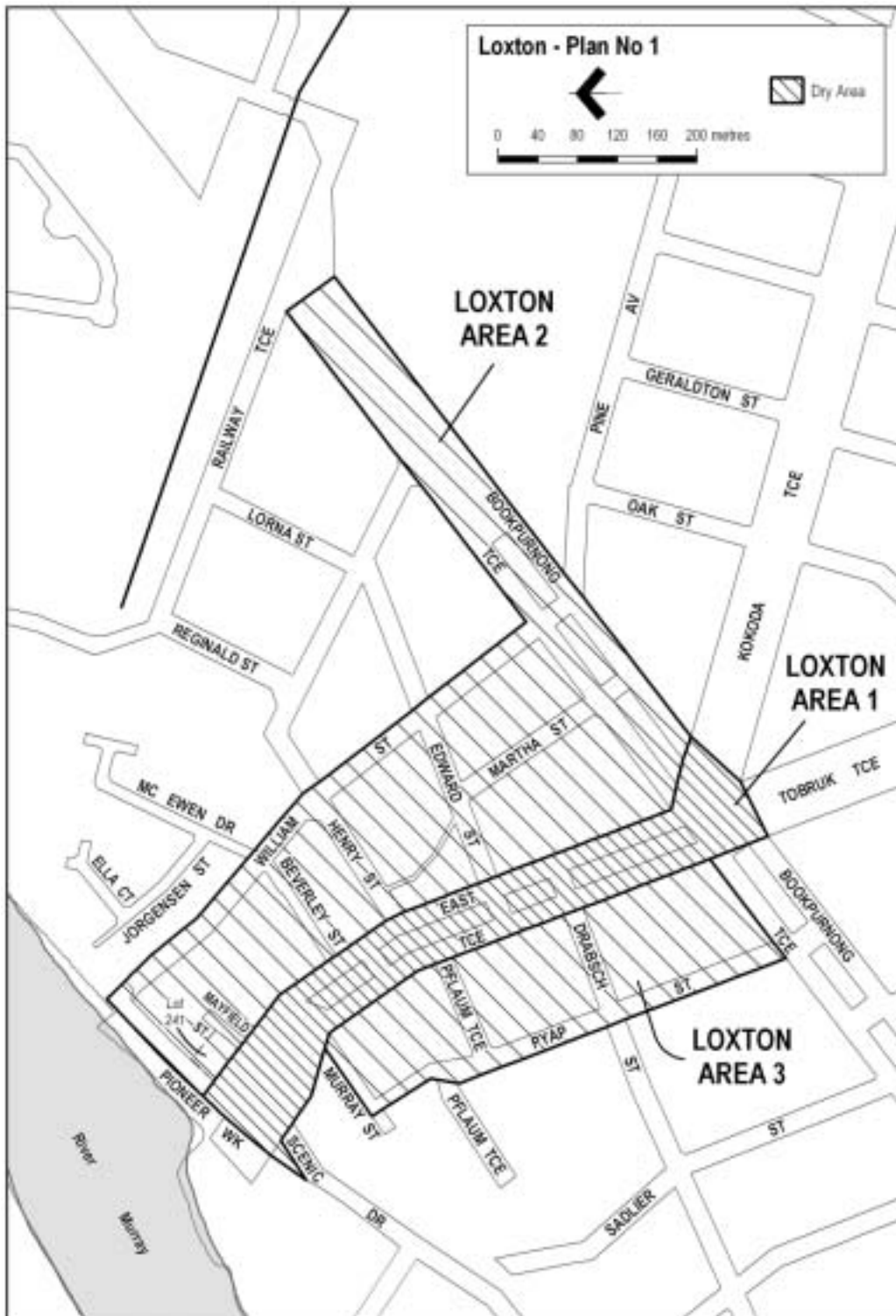
Henley Beach—Plan No 1



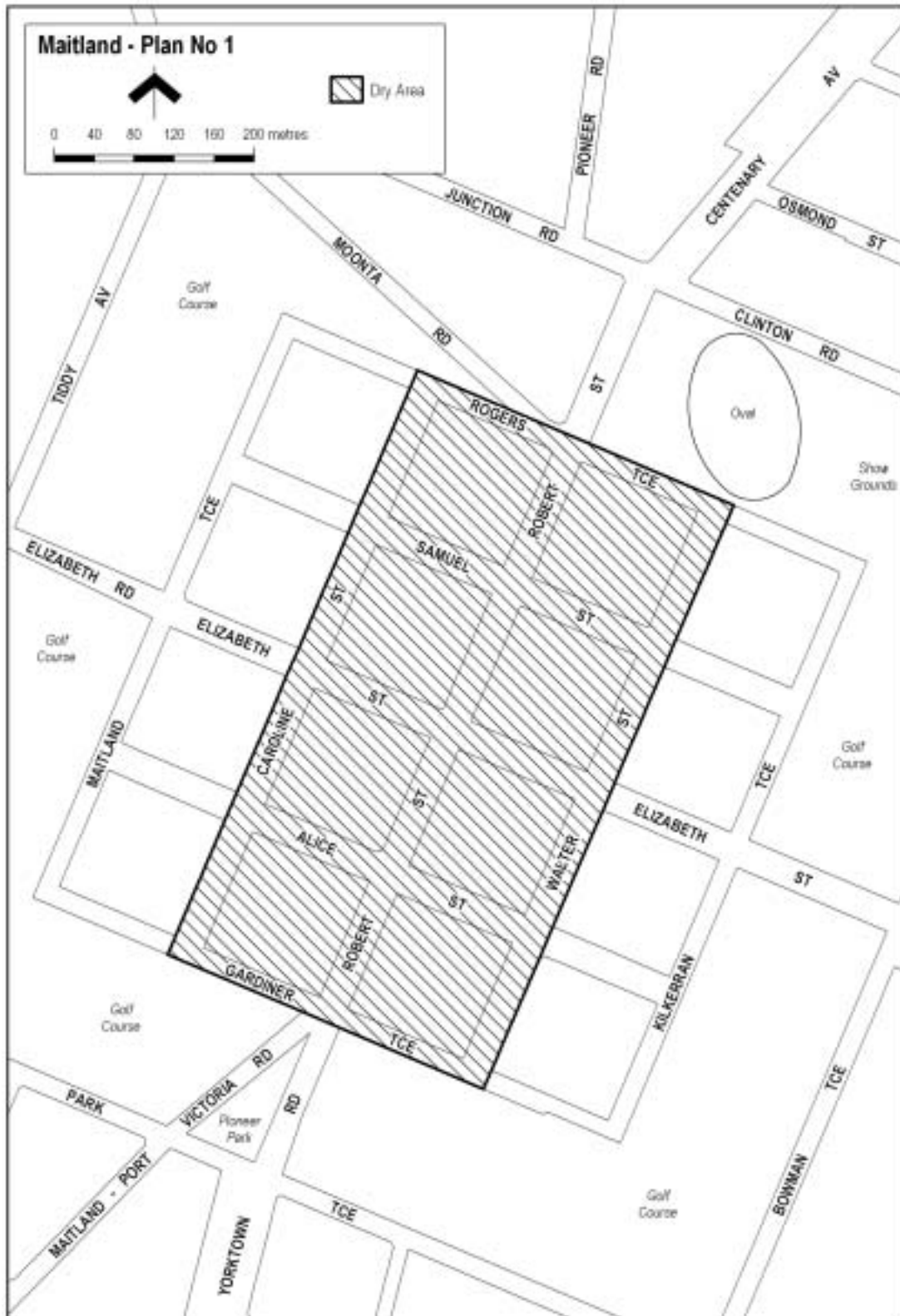
Henley Beach South—Plan No 1



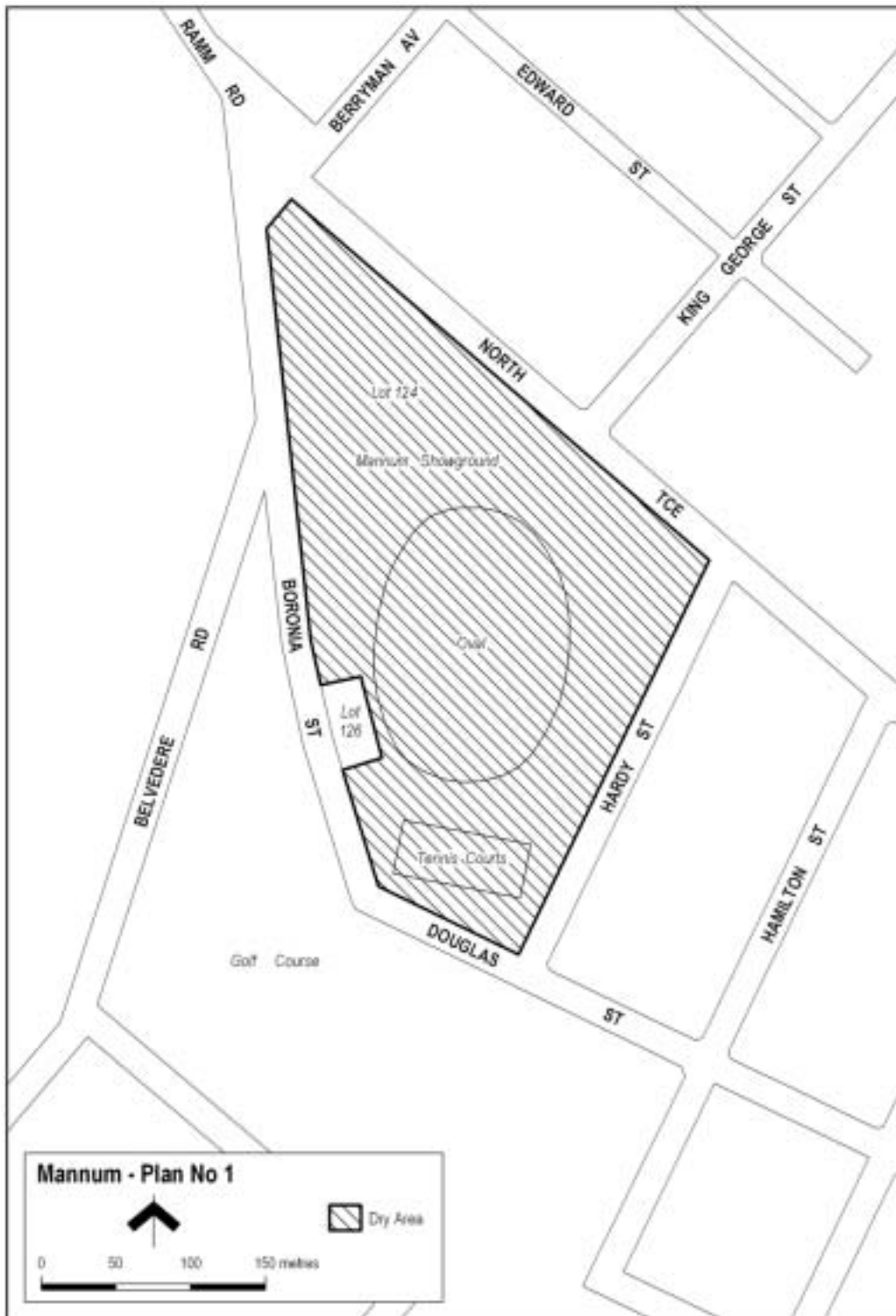
Loxton—Plan No 1



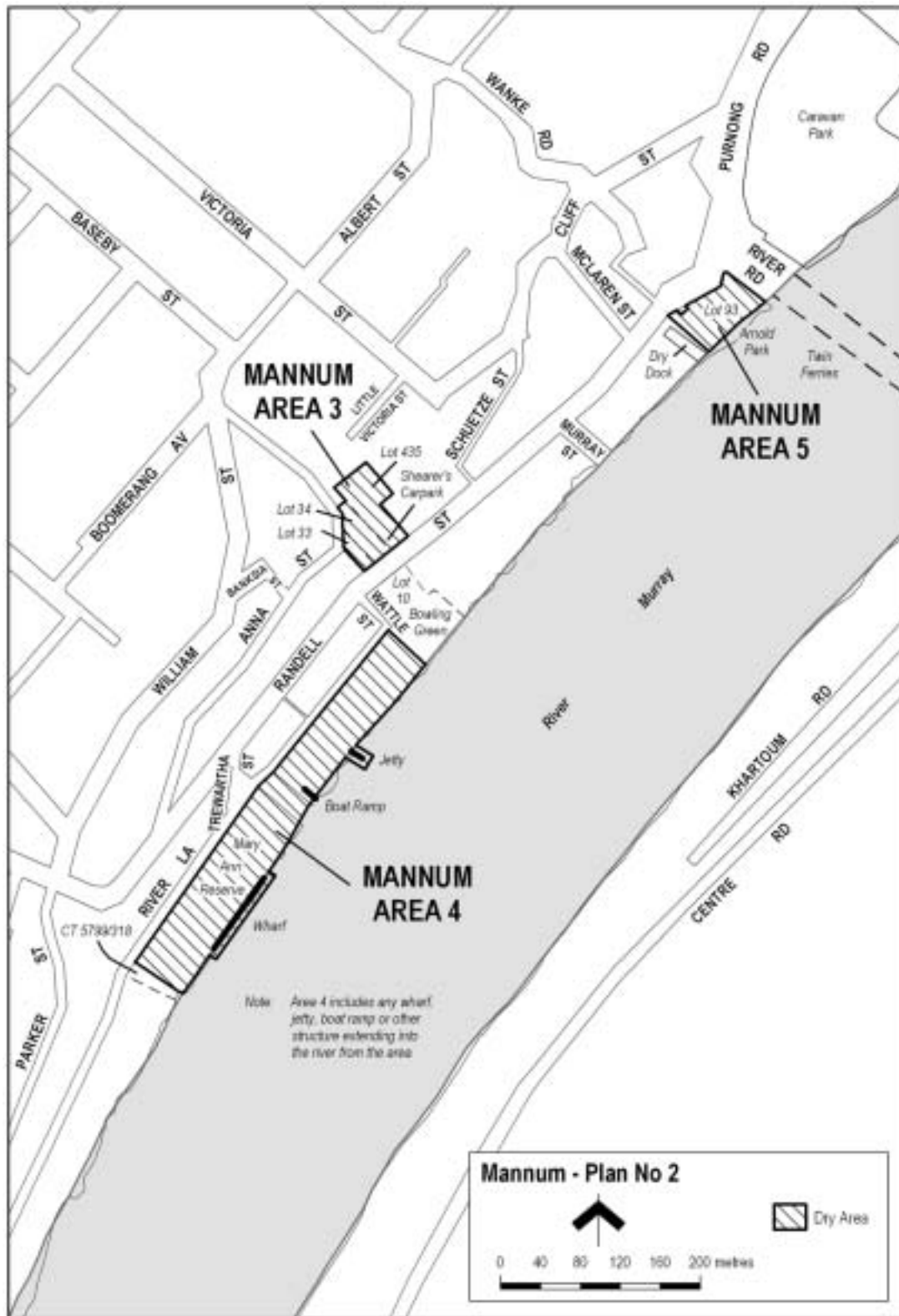
Maitland—Plan No 1



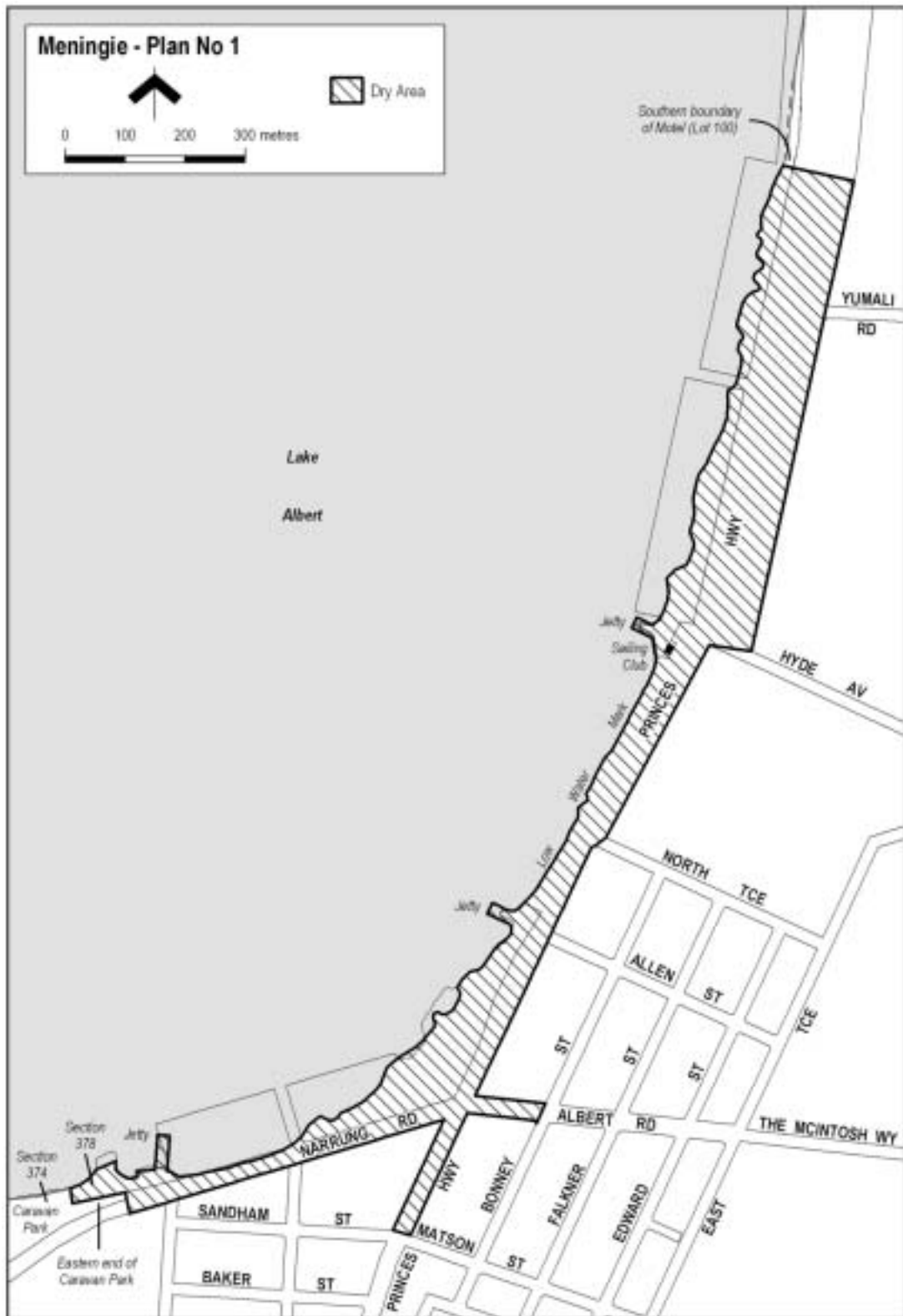
Mannum—Plan No 1



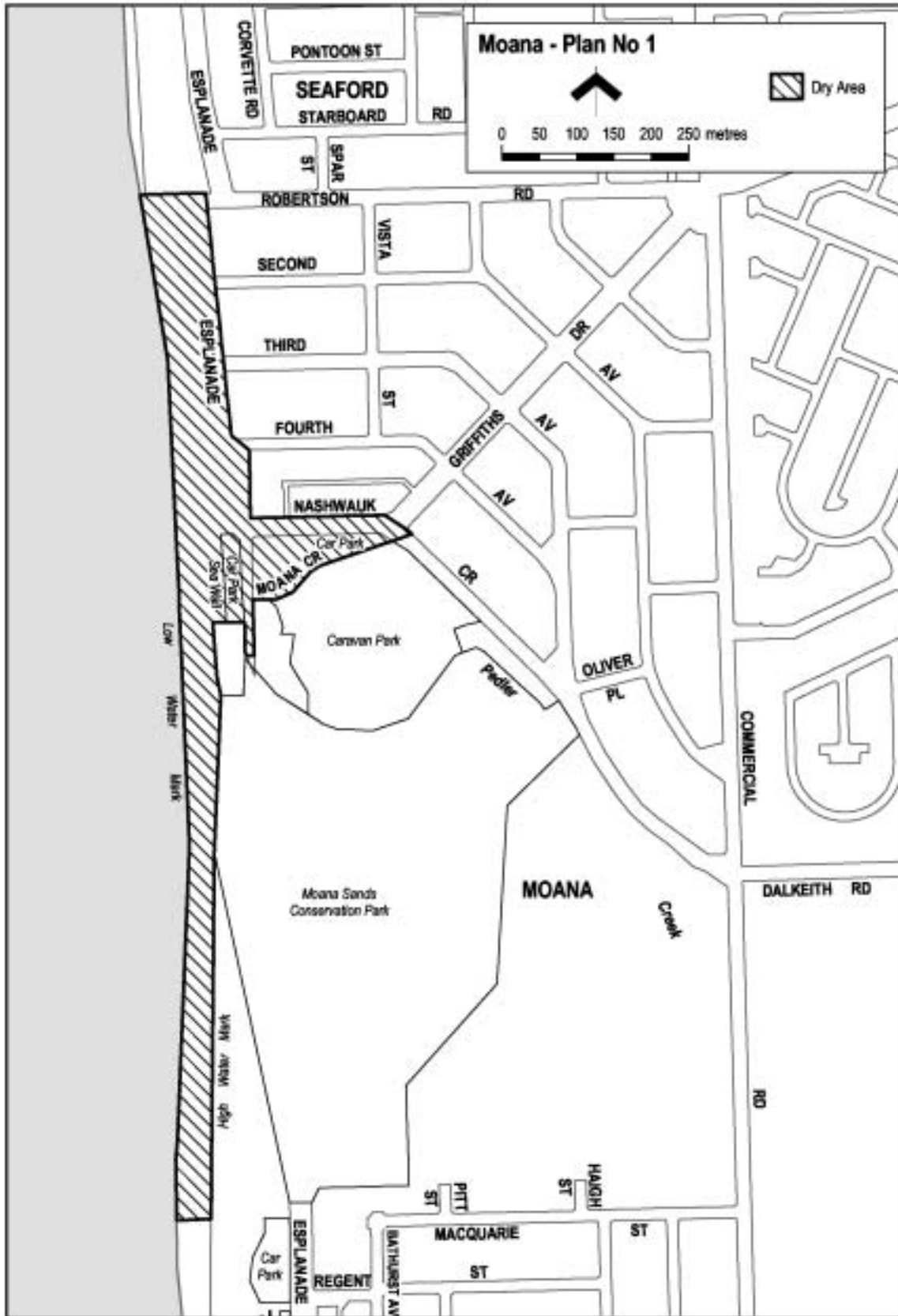
Mannum—Plan No 2



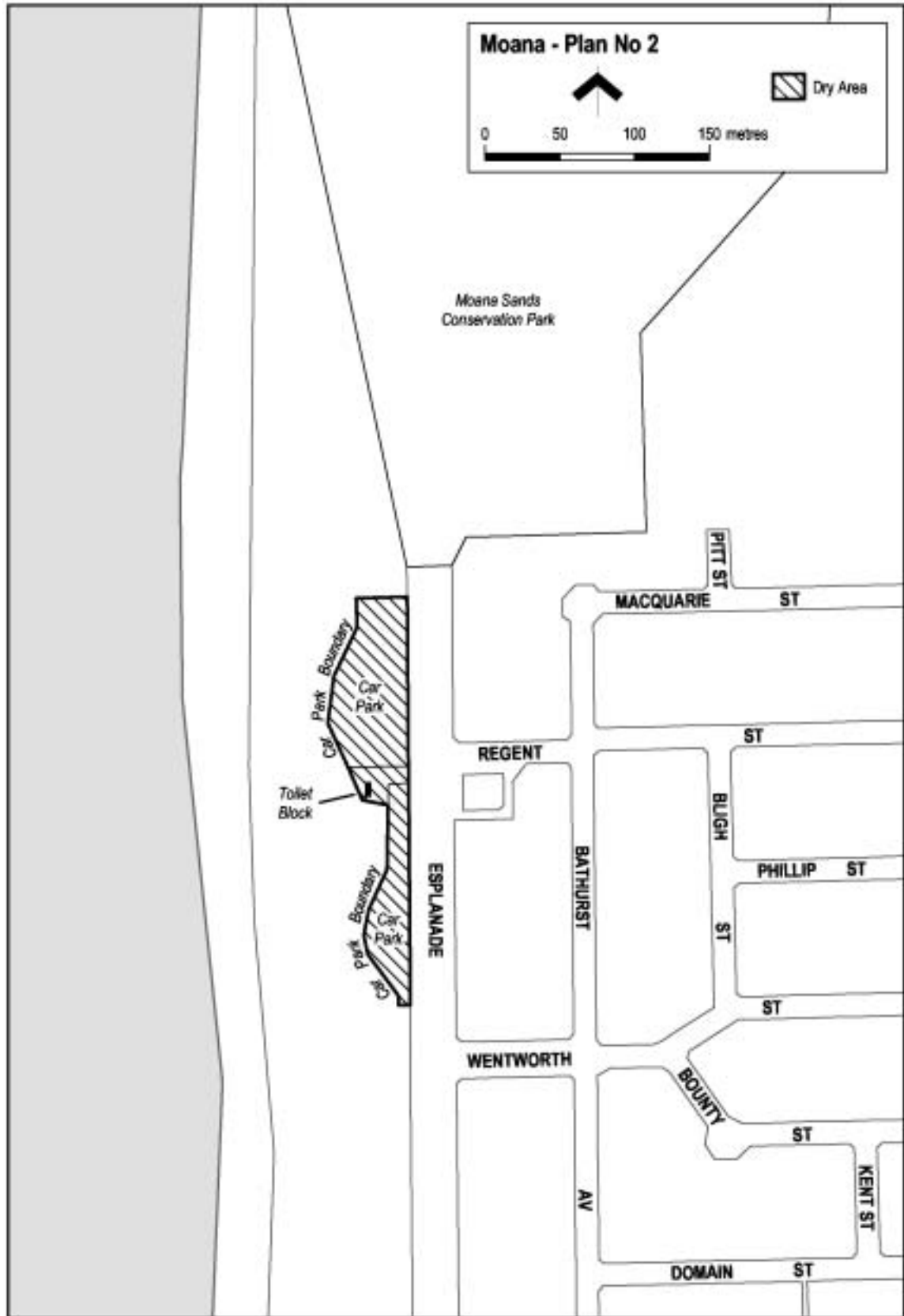
Meningie—Plan No 1



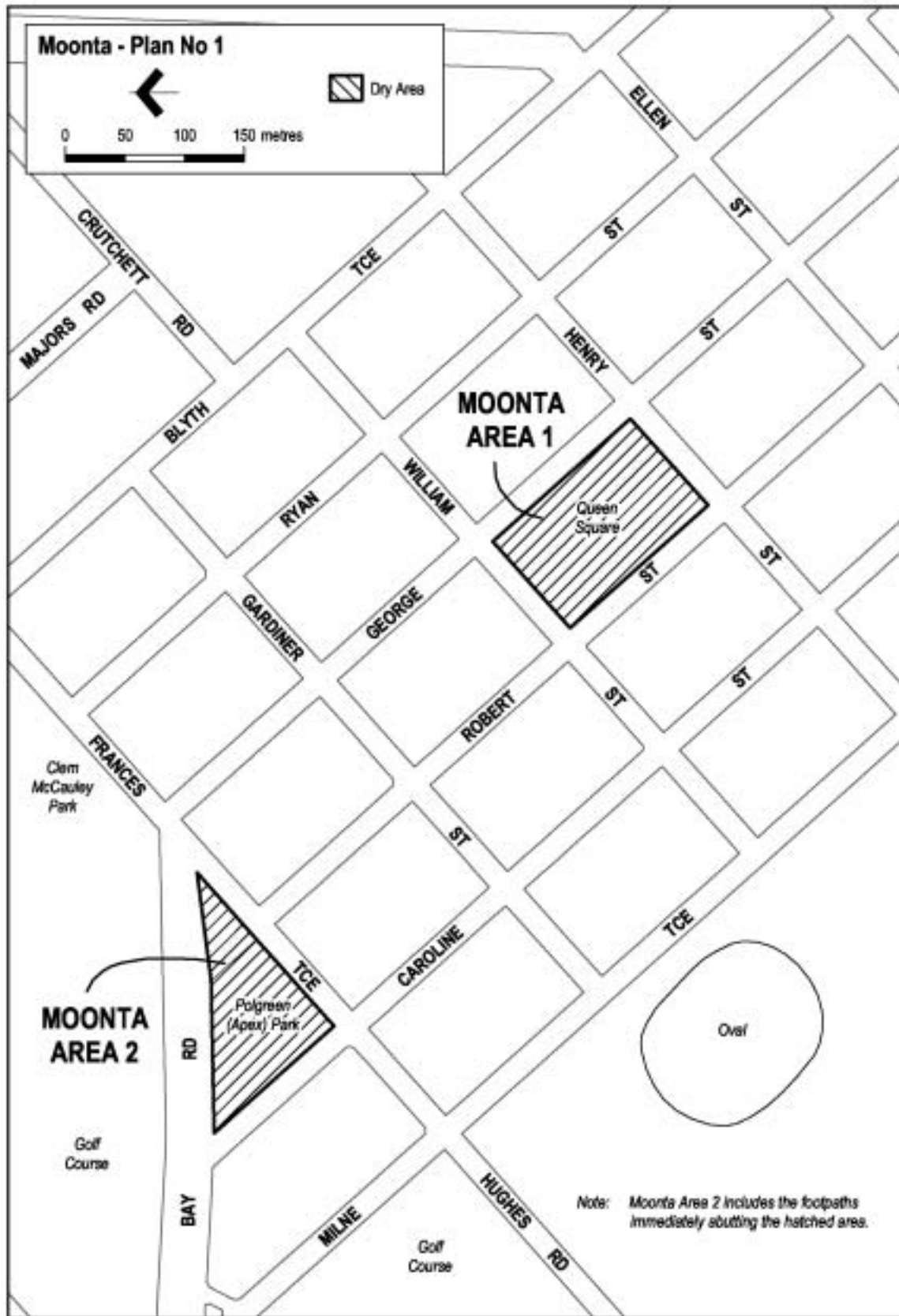
Moana—Plan No 1



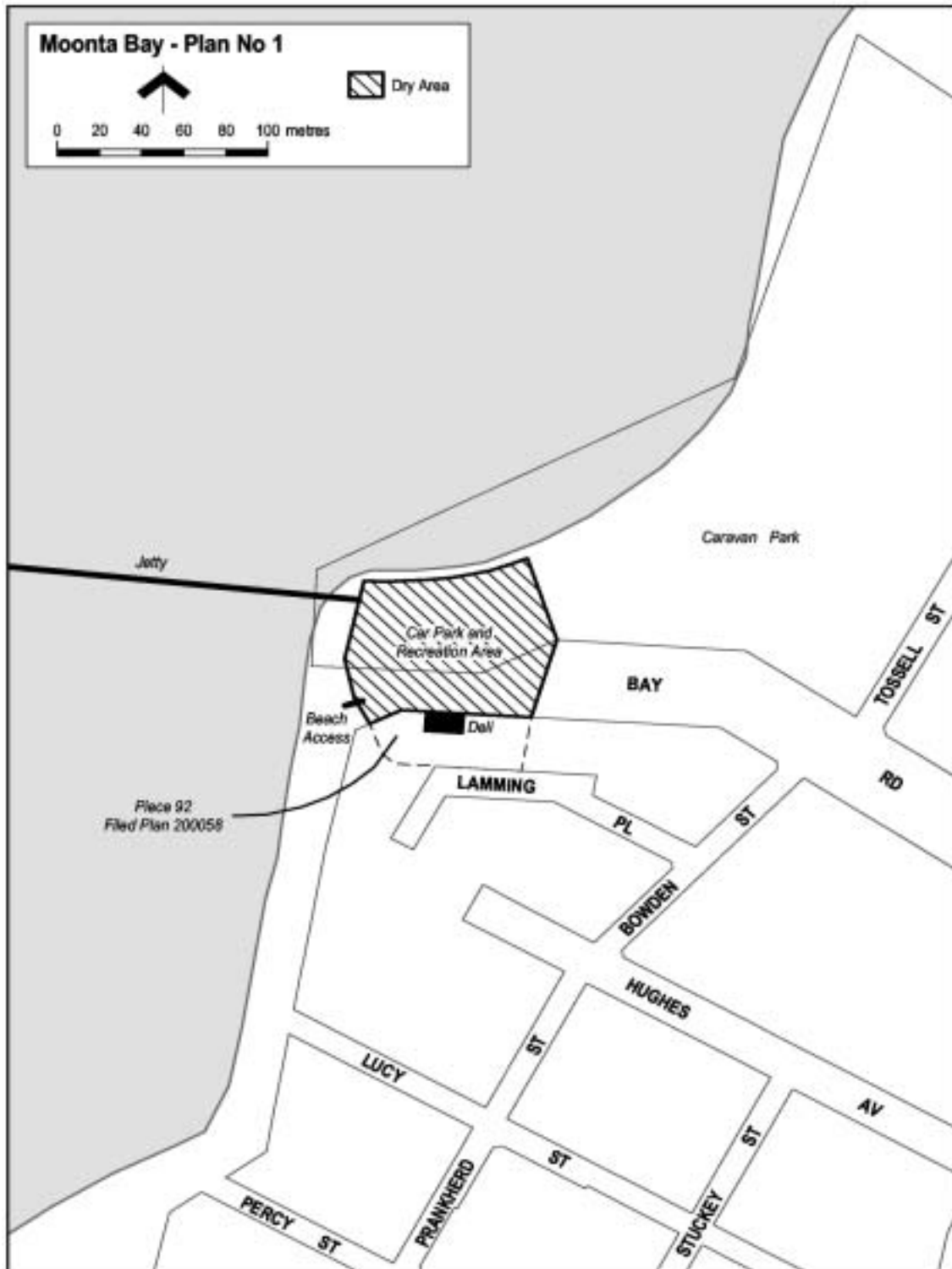
Moana—Plan No 2



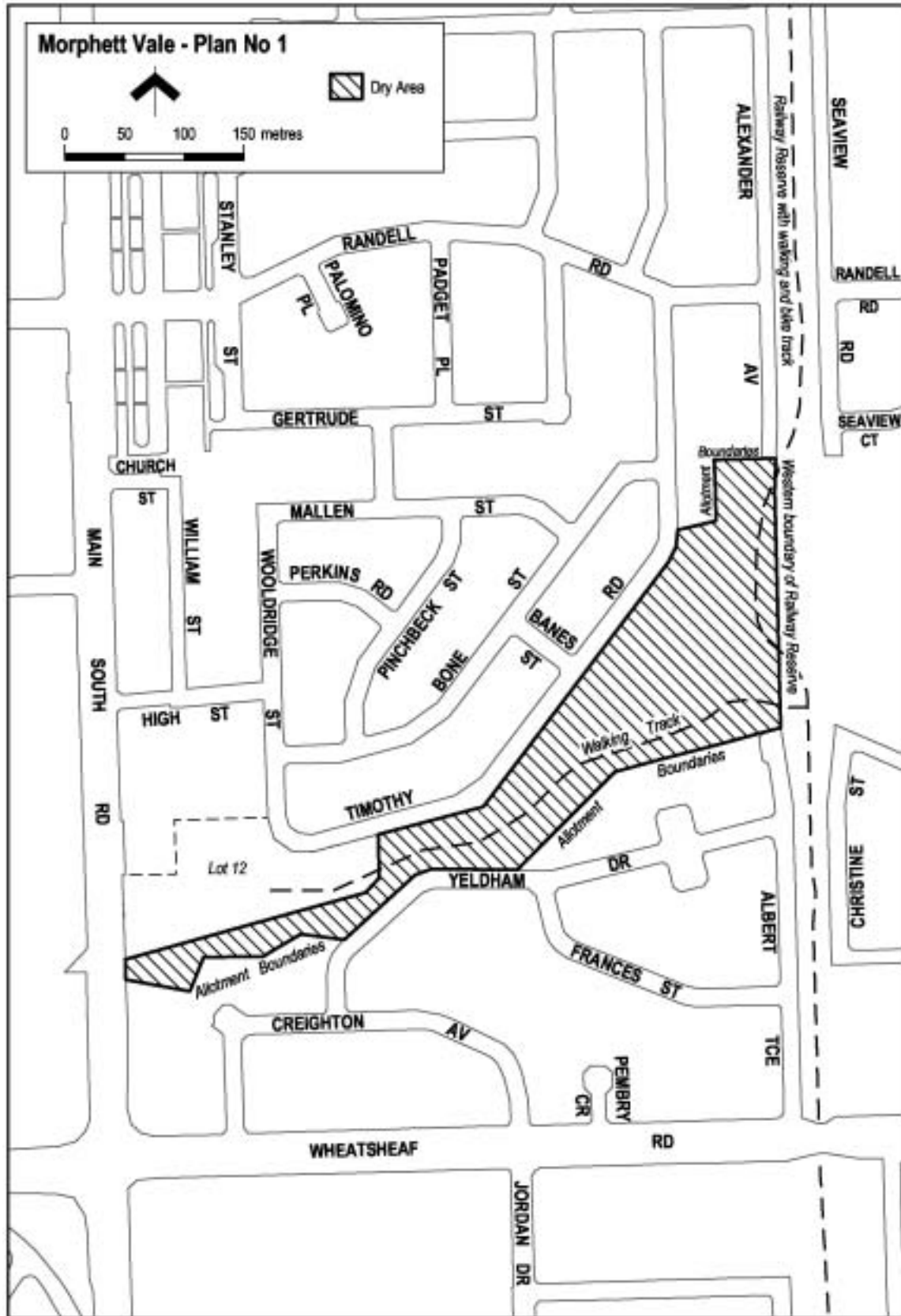
Moonta—Plan No 1



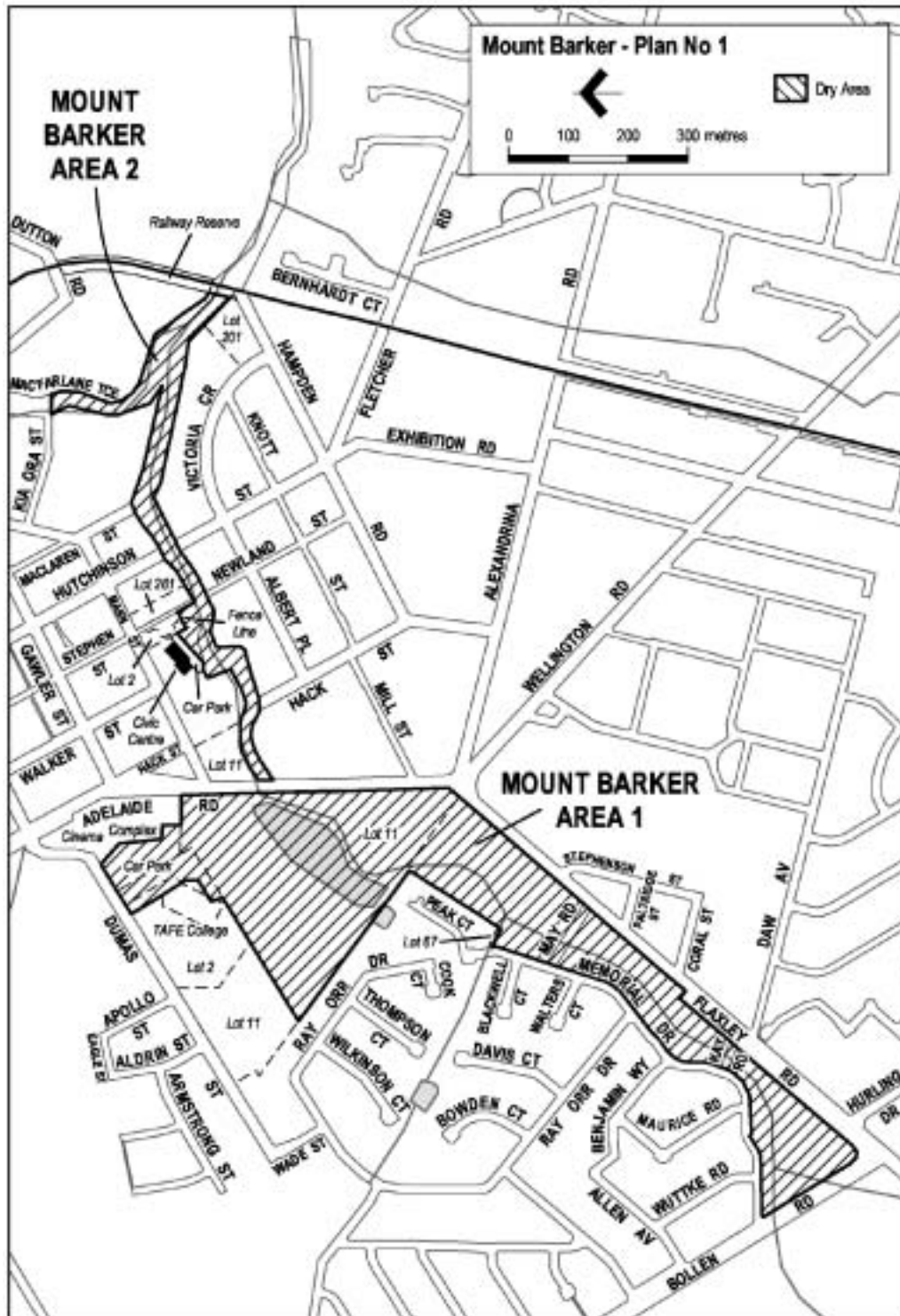
Moonta Bay—Plan No 1



Morphett Vale—Plan No 1



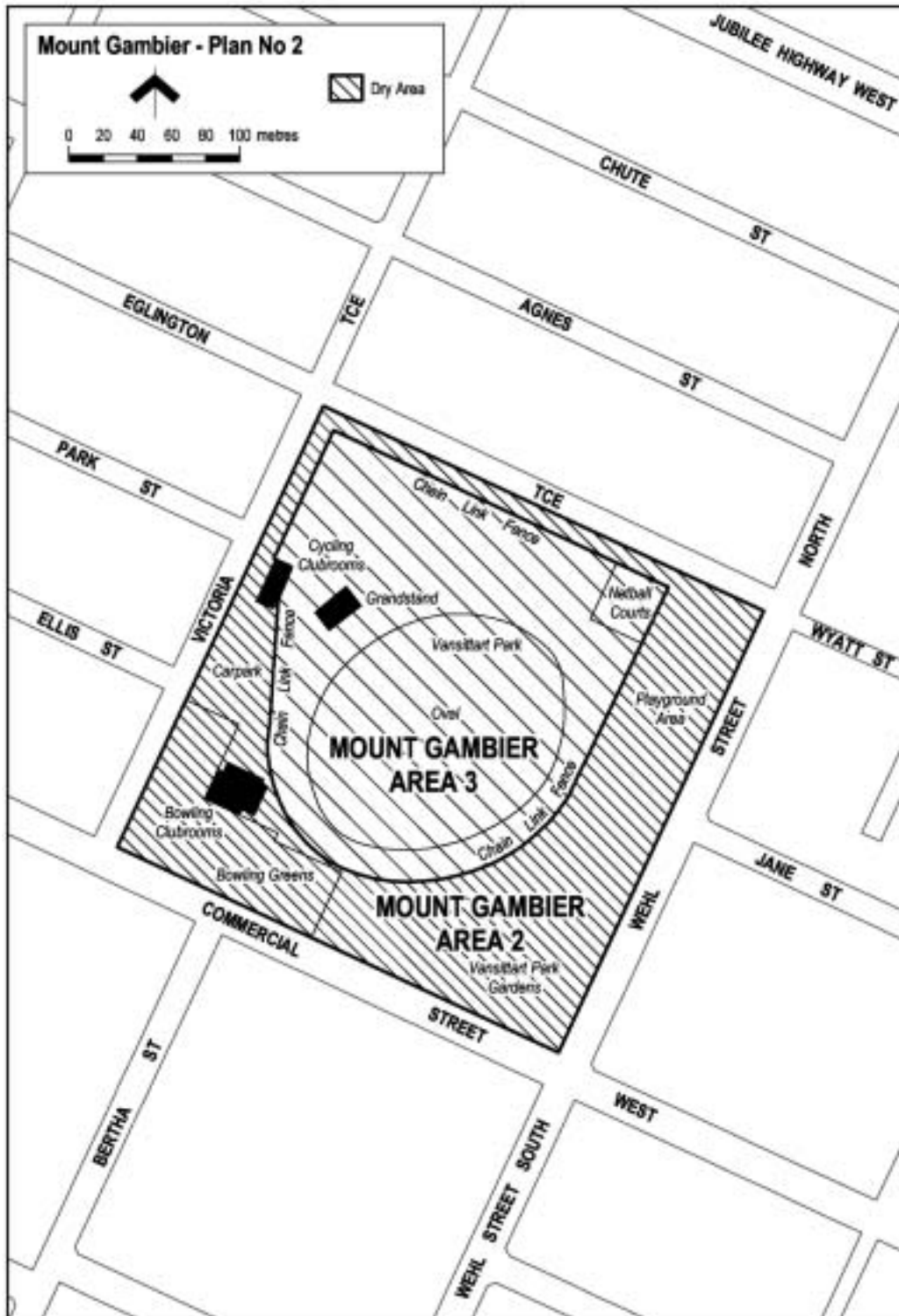
Mount Barker—Plan No 1



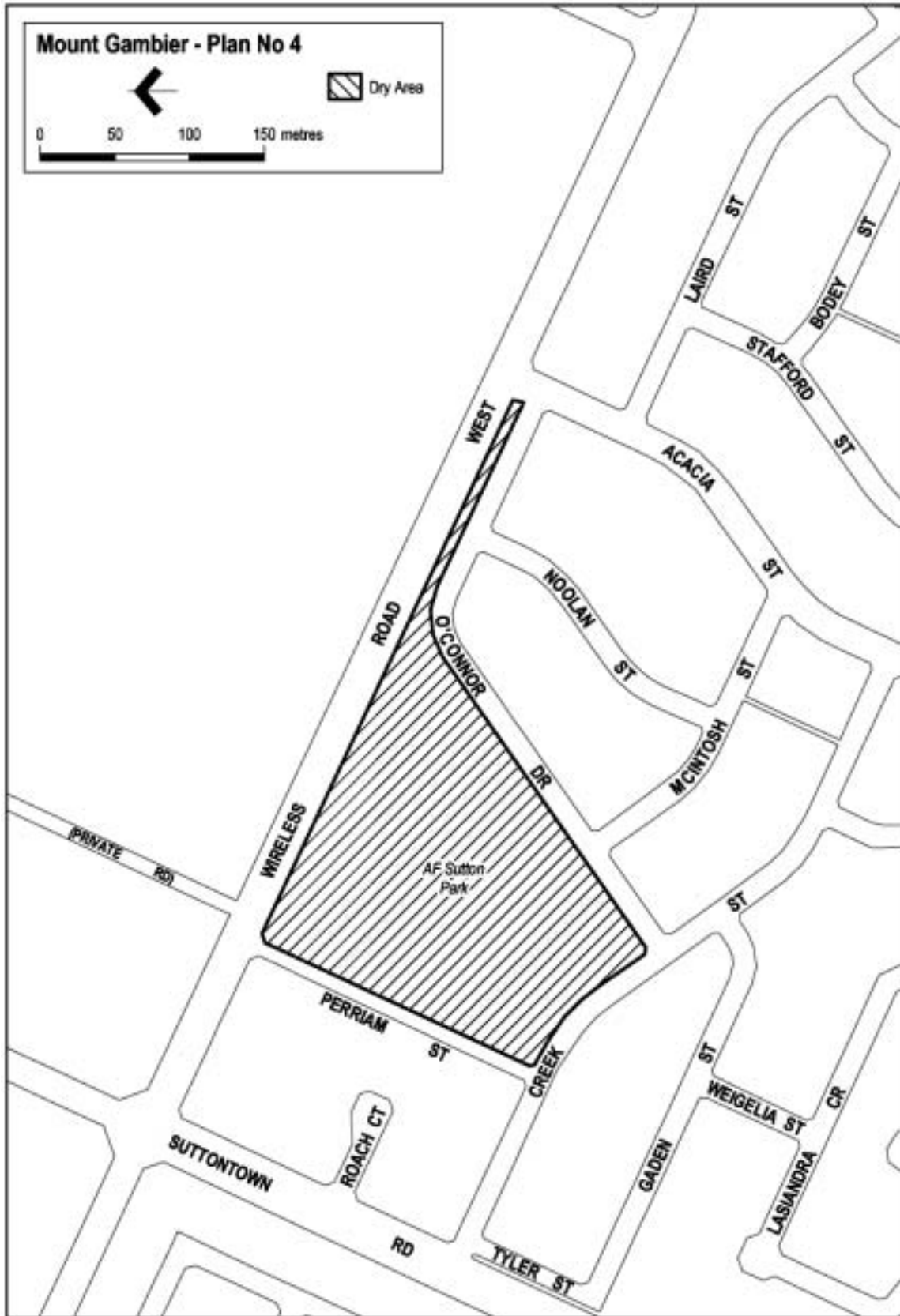
Mount Gambier—Plan No 1



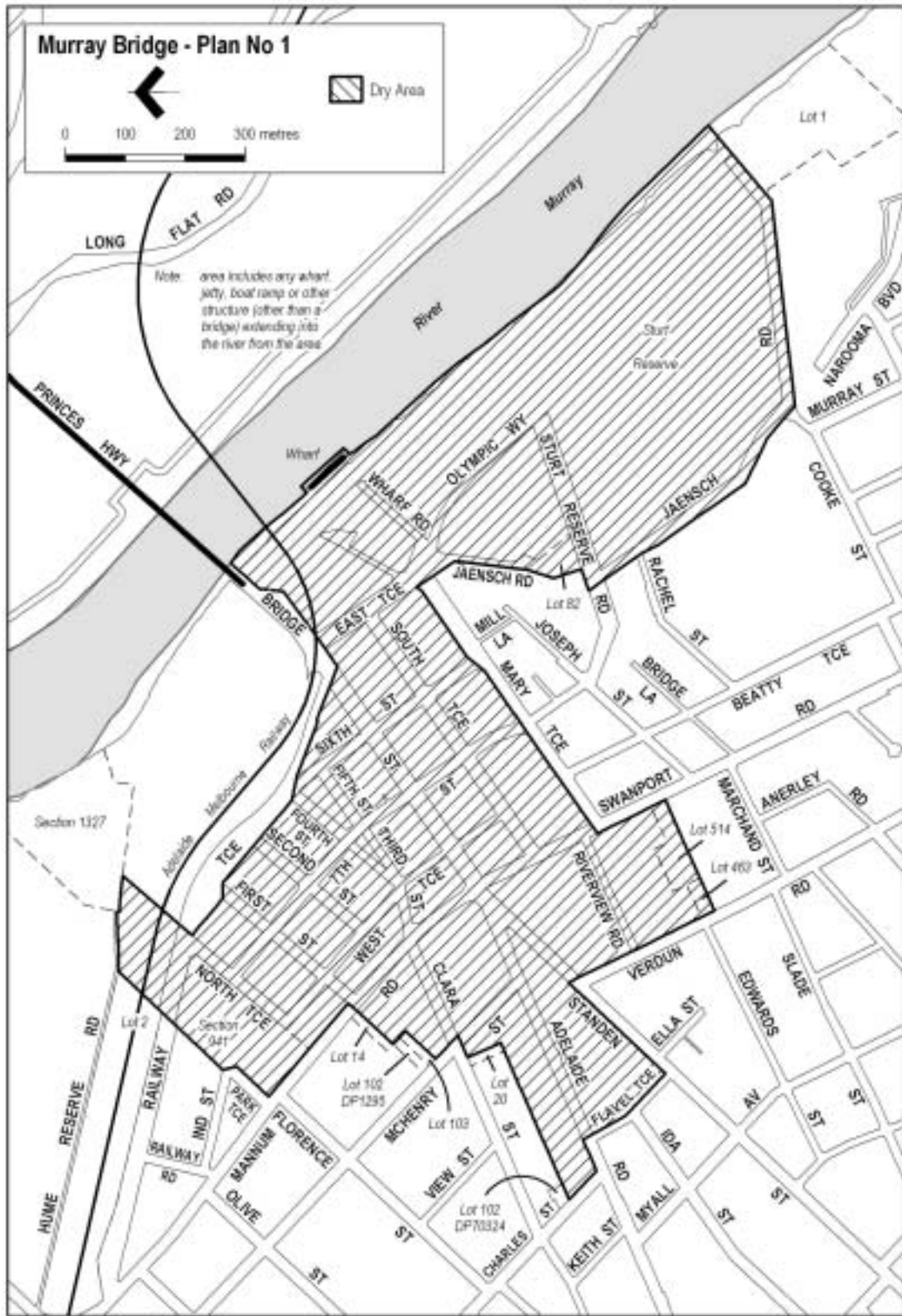
Mount Gambier—Plan No 2



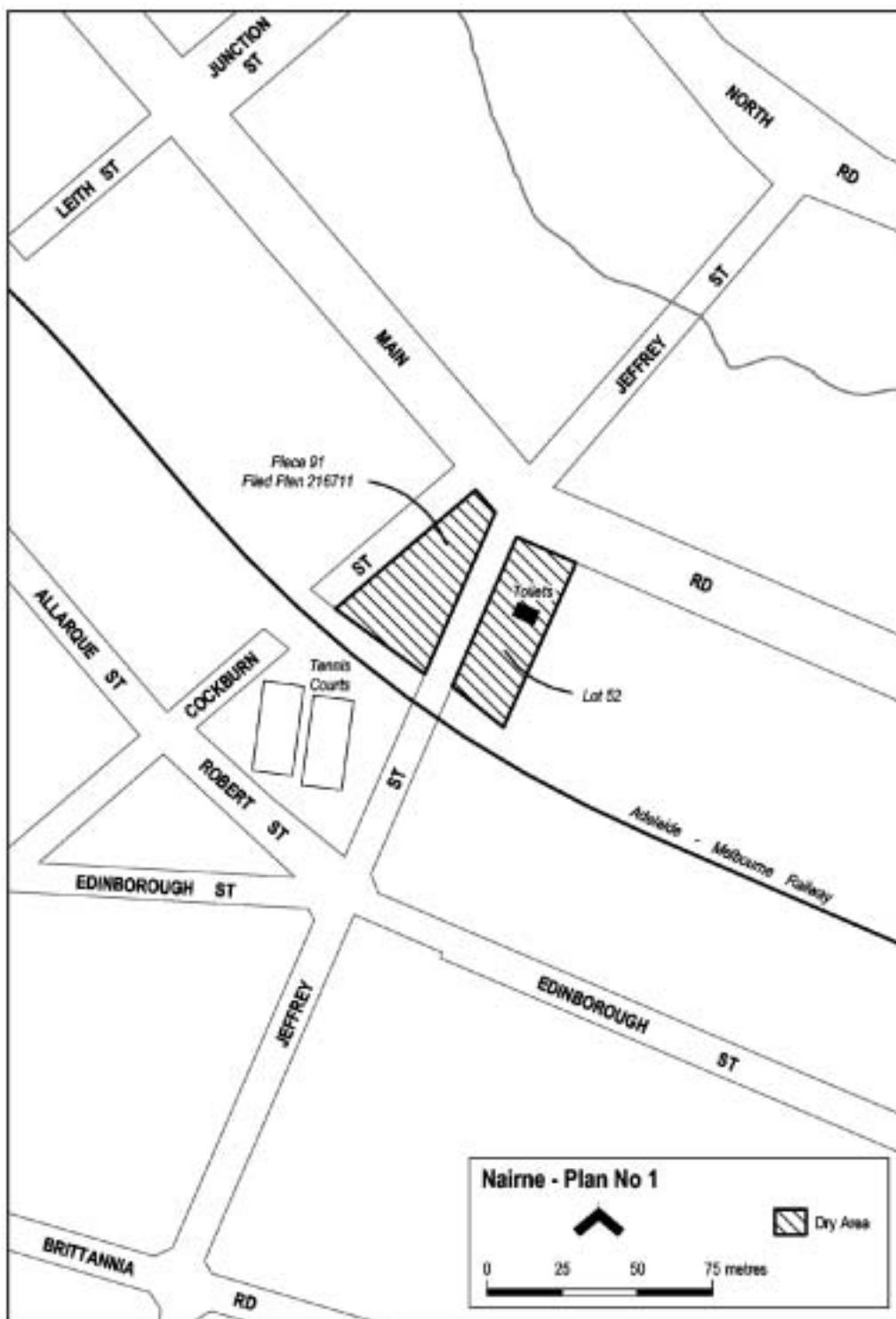
Mount Gambier—Plan No 4



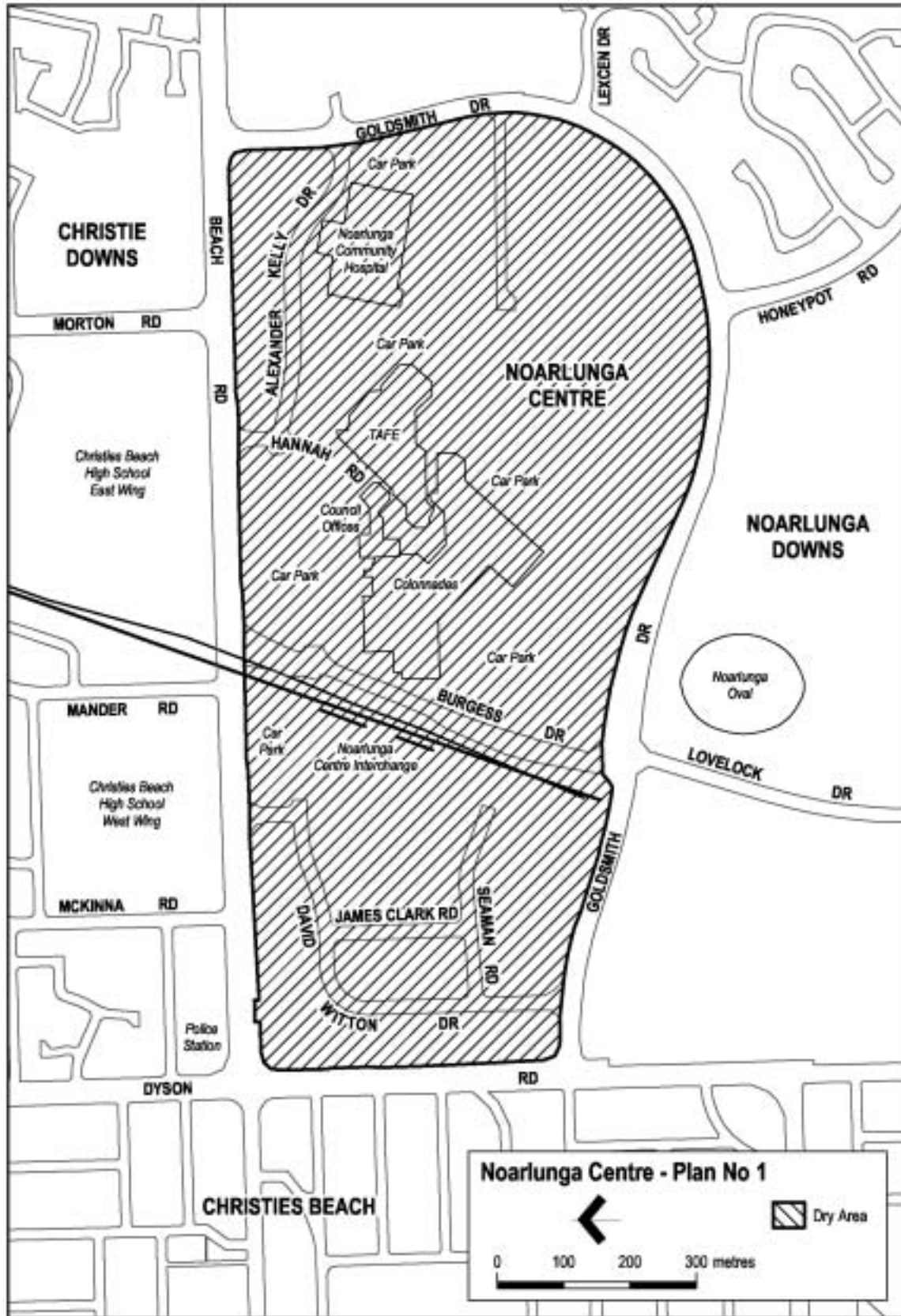
Murray Bridge—Plan No 1



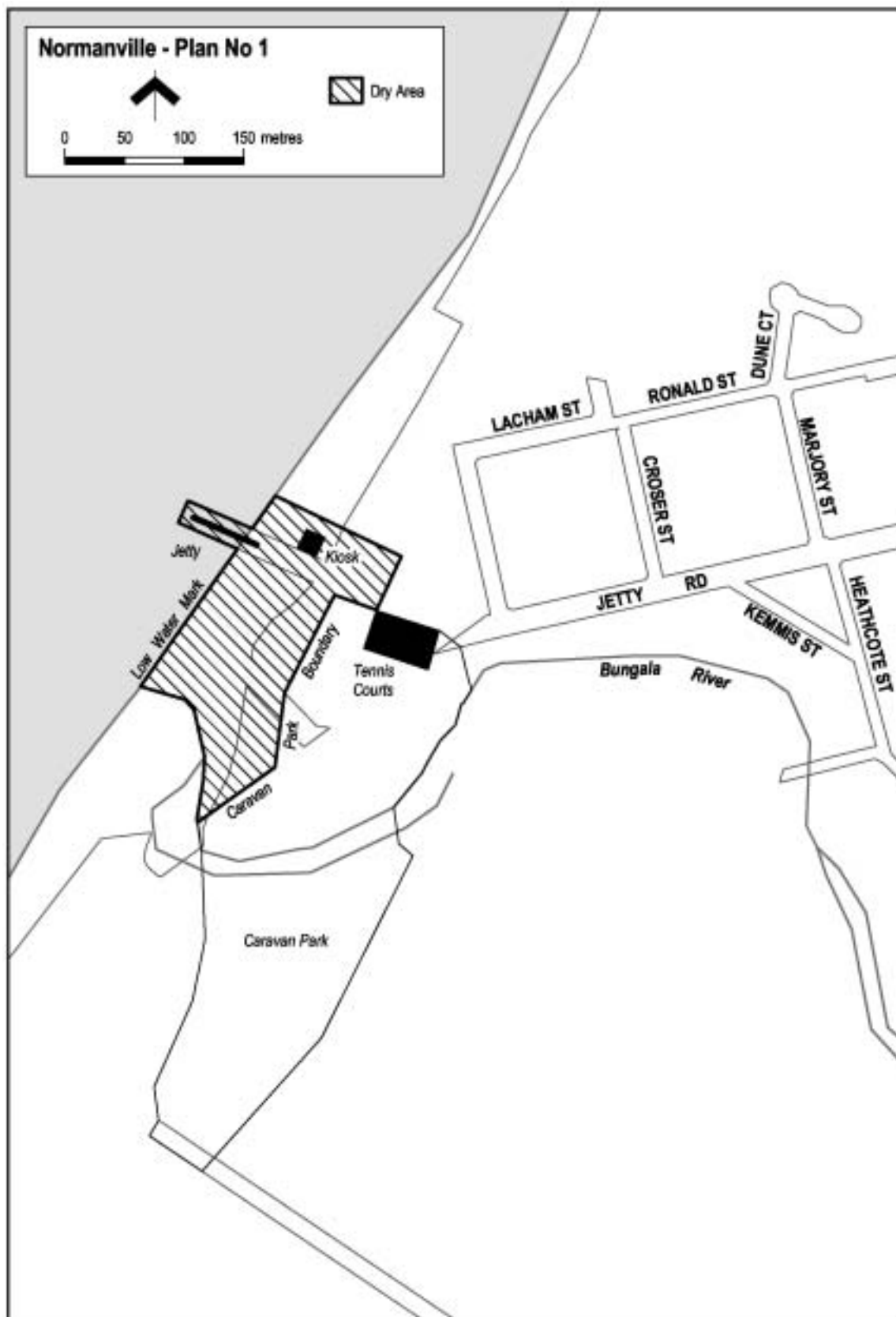
Nairne—Plan No 1



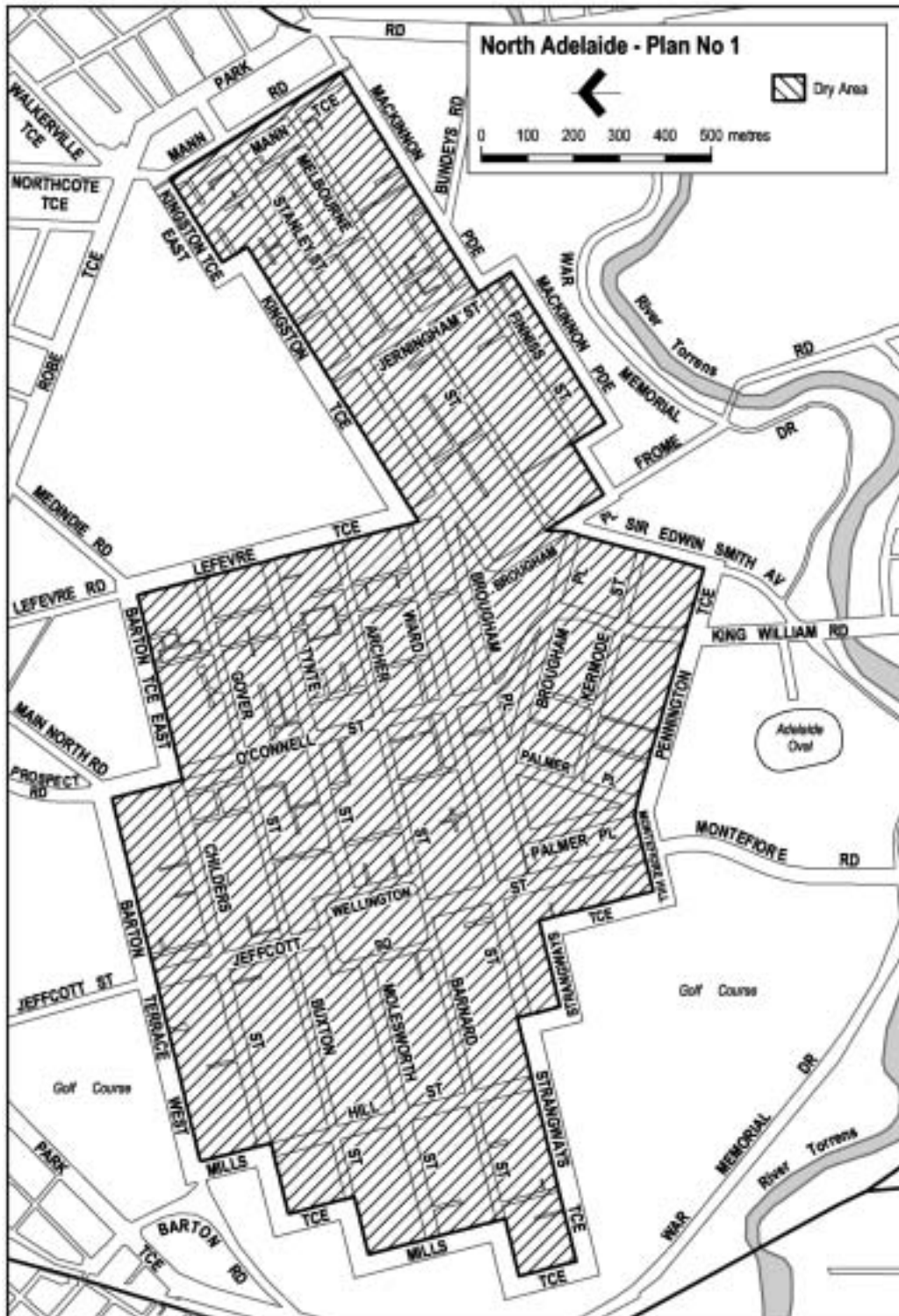
Noarlunga Centre—Plan No 1



Normanville—Plan No 1



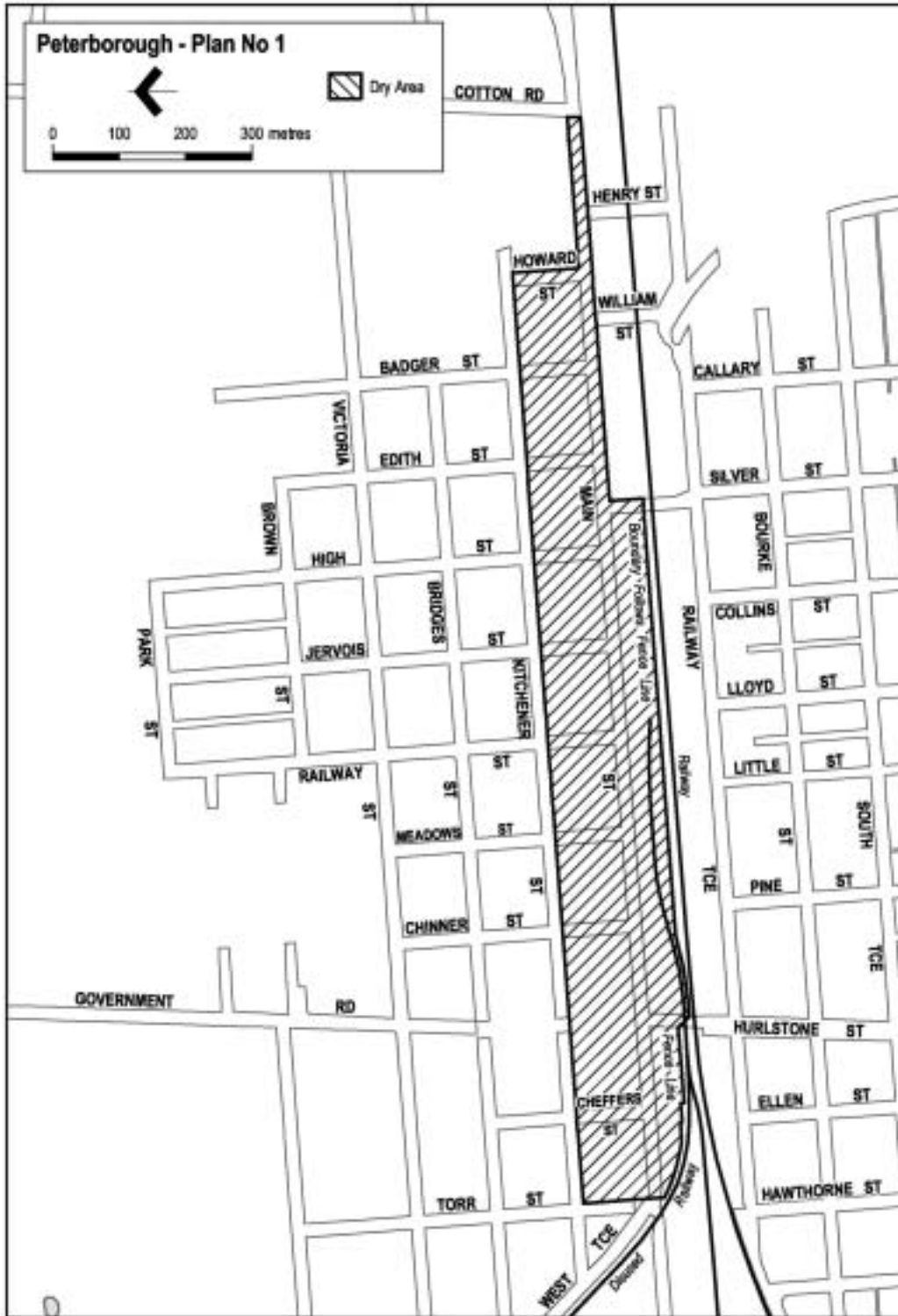
North Adelaide—Plan No 1



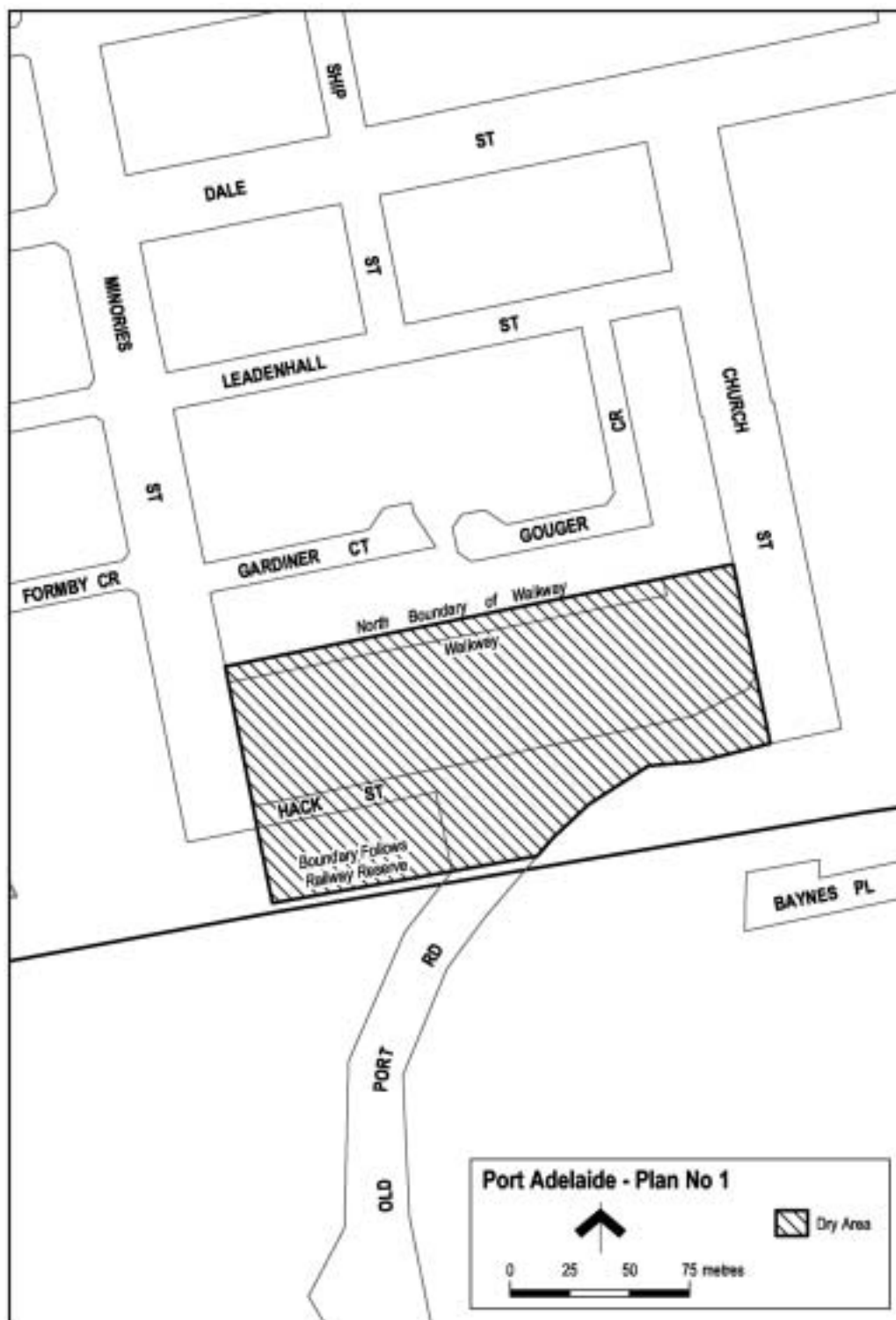
Oaklands Park—Plan No 1



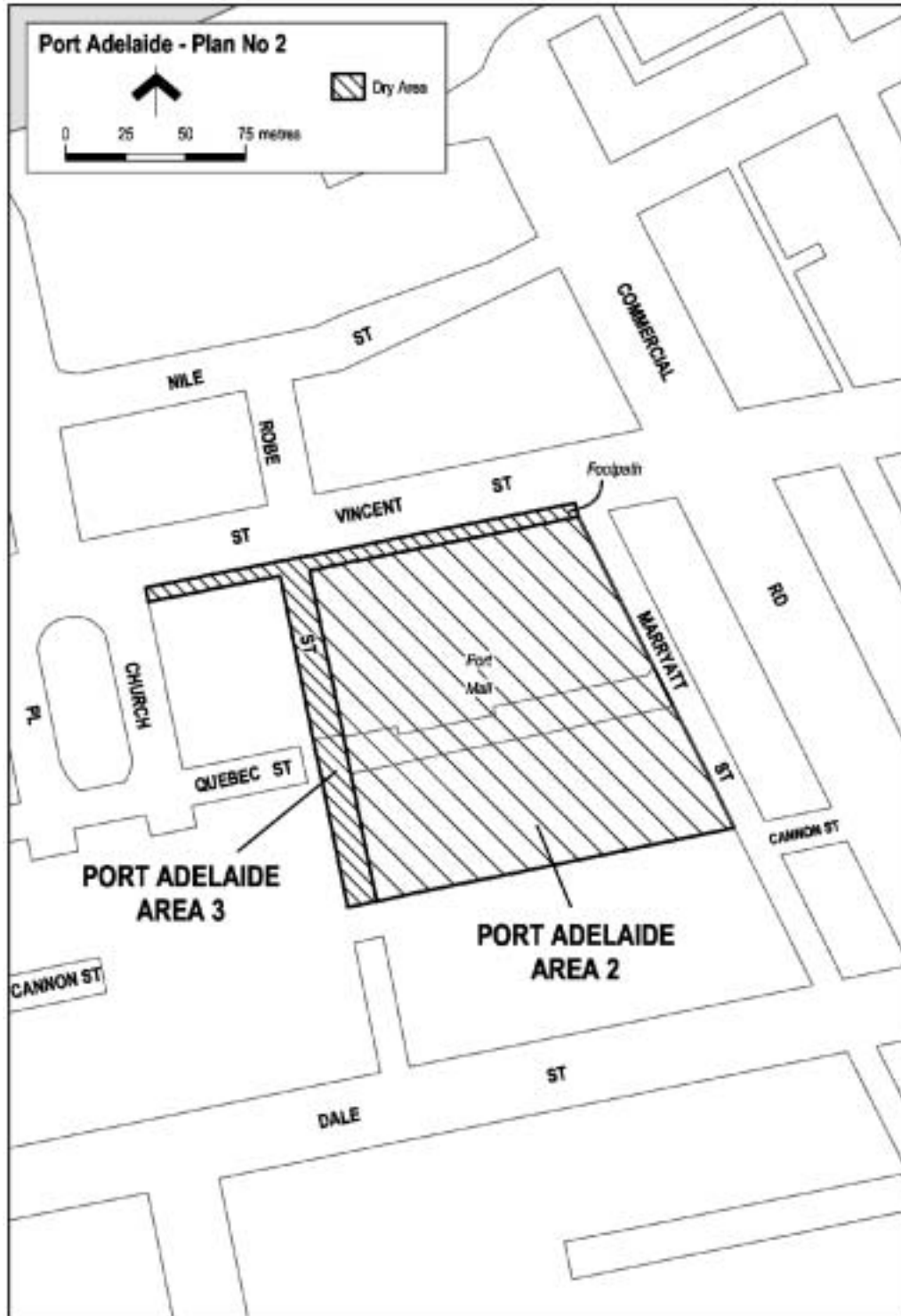
Peterborough—Plan No 1



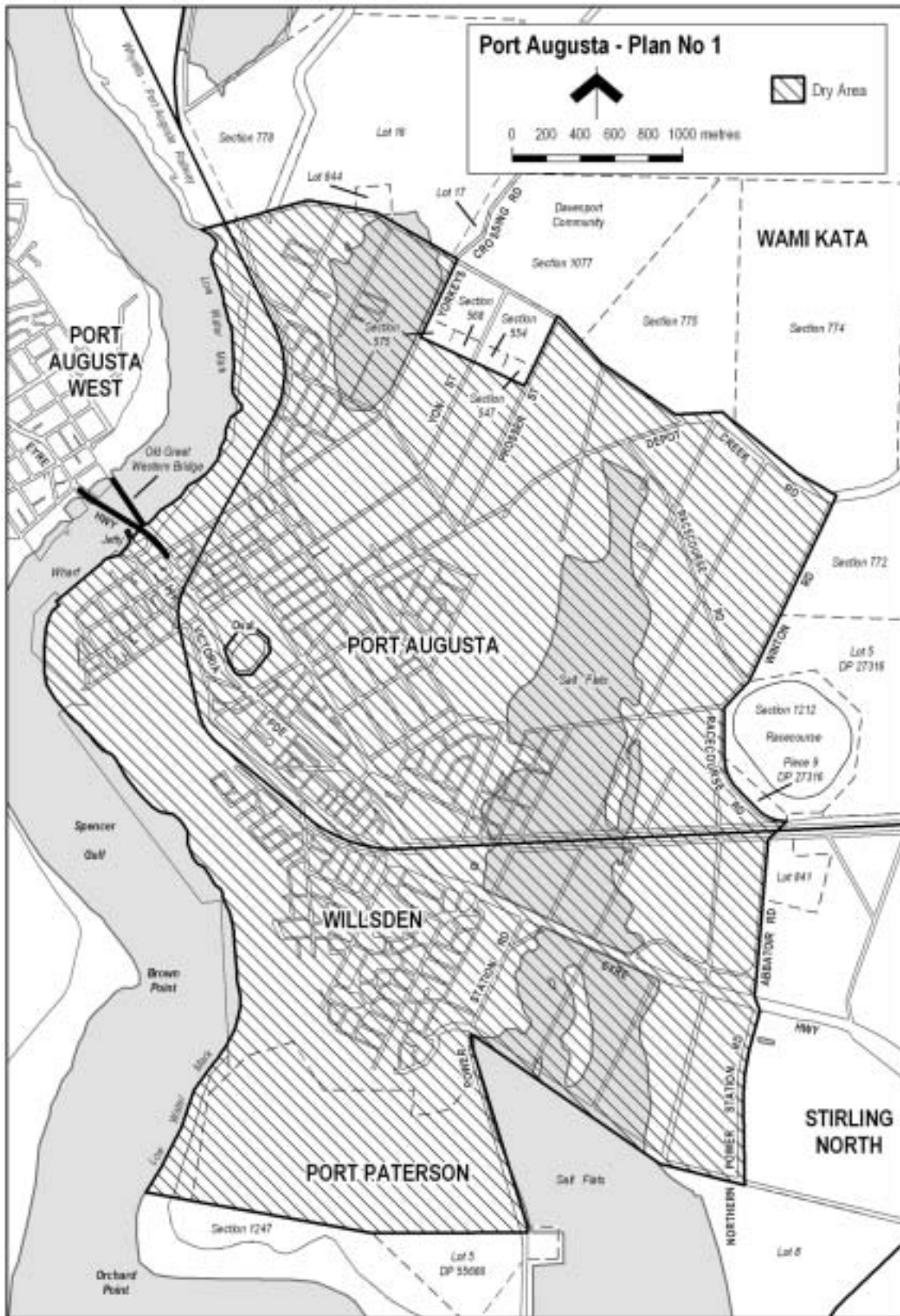
Port Adelaide—Plan No 1



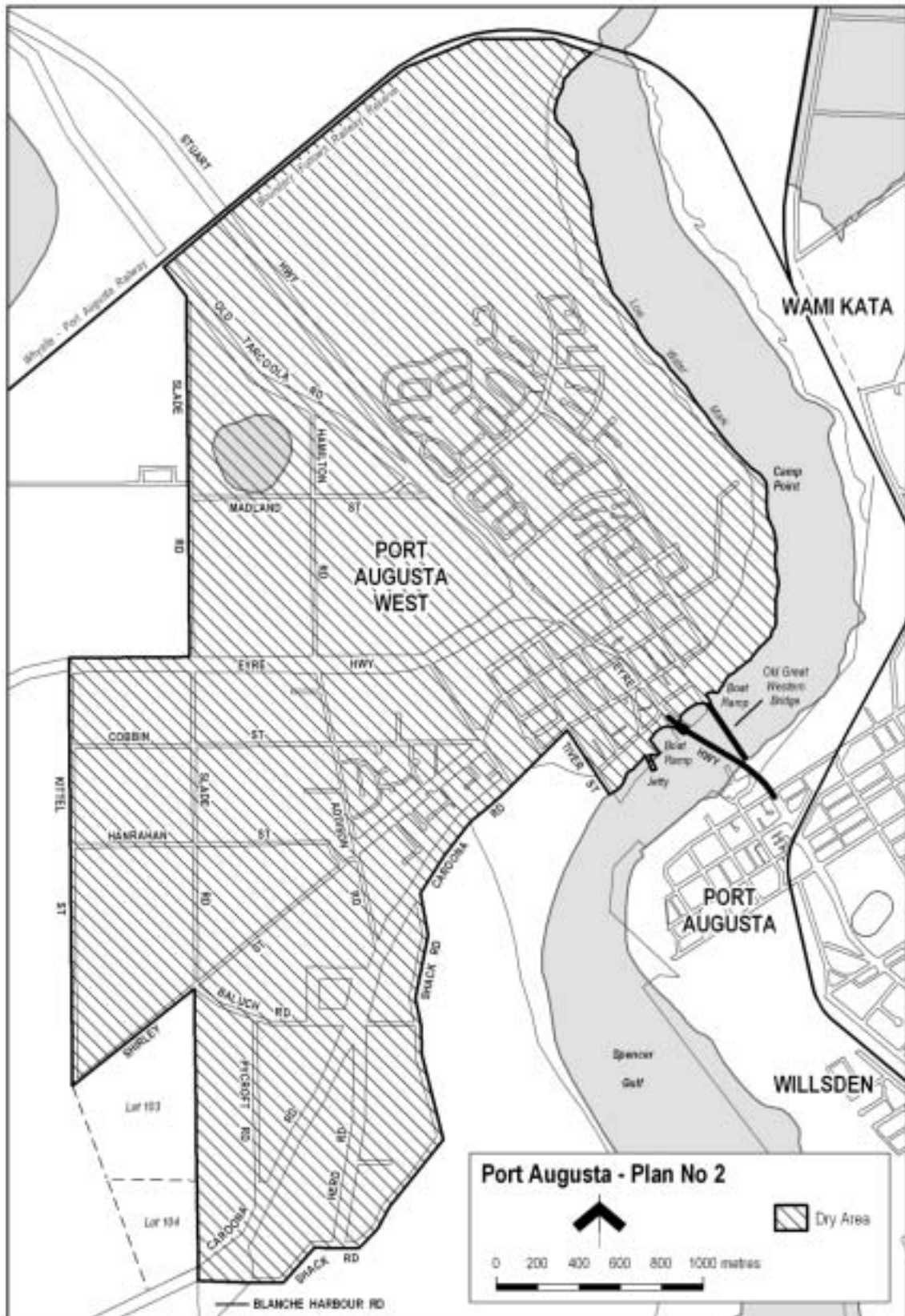
Port Adelaide—Plan No 2



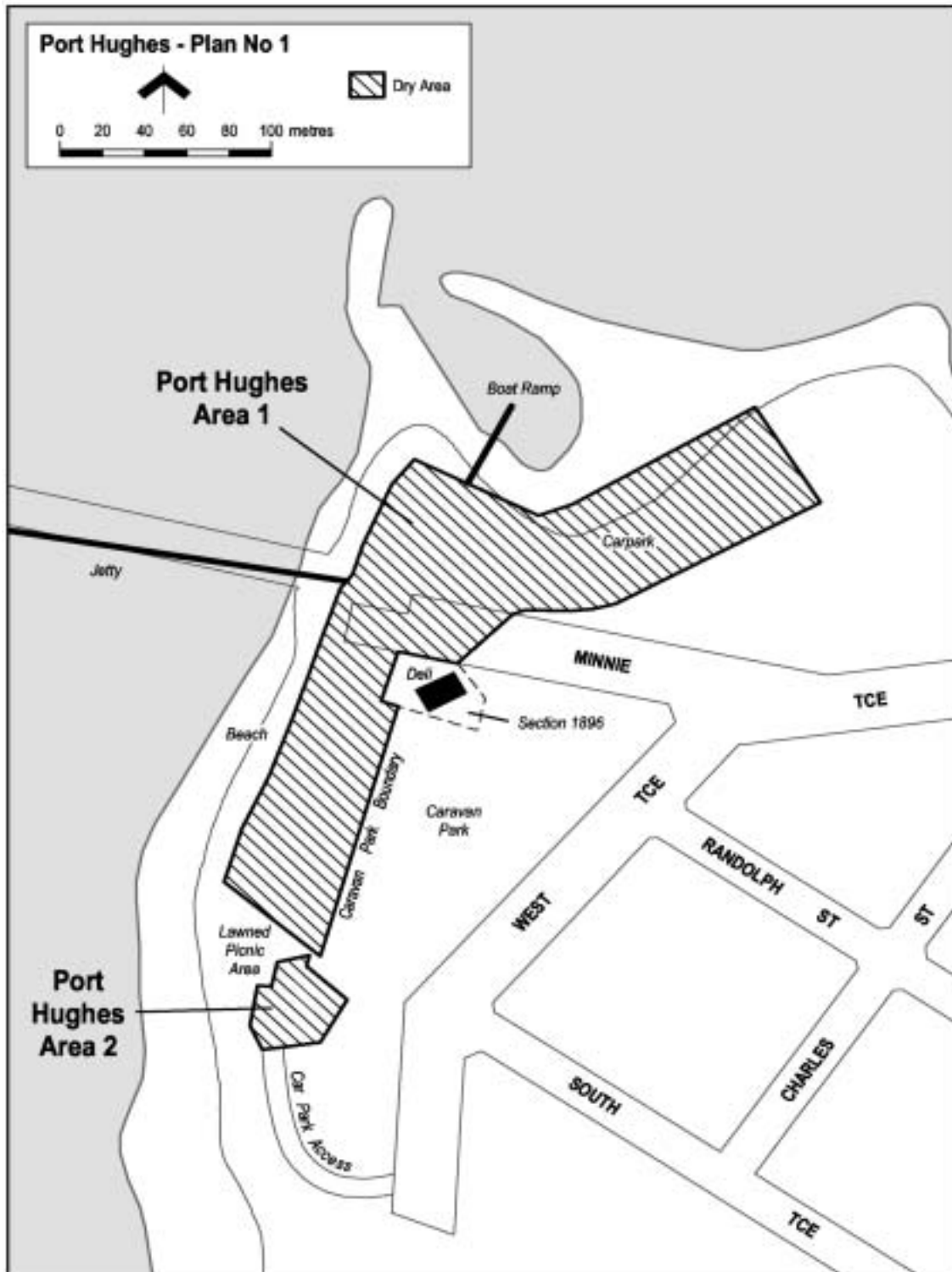
Port Augusta—Plan No 1



Port Augusta—Plan No 2



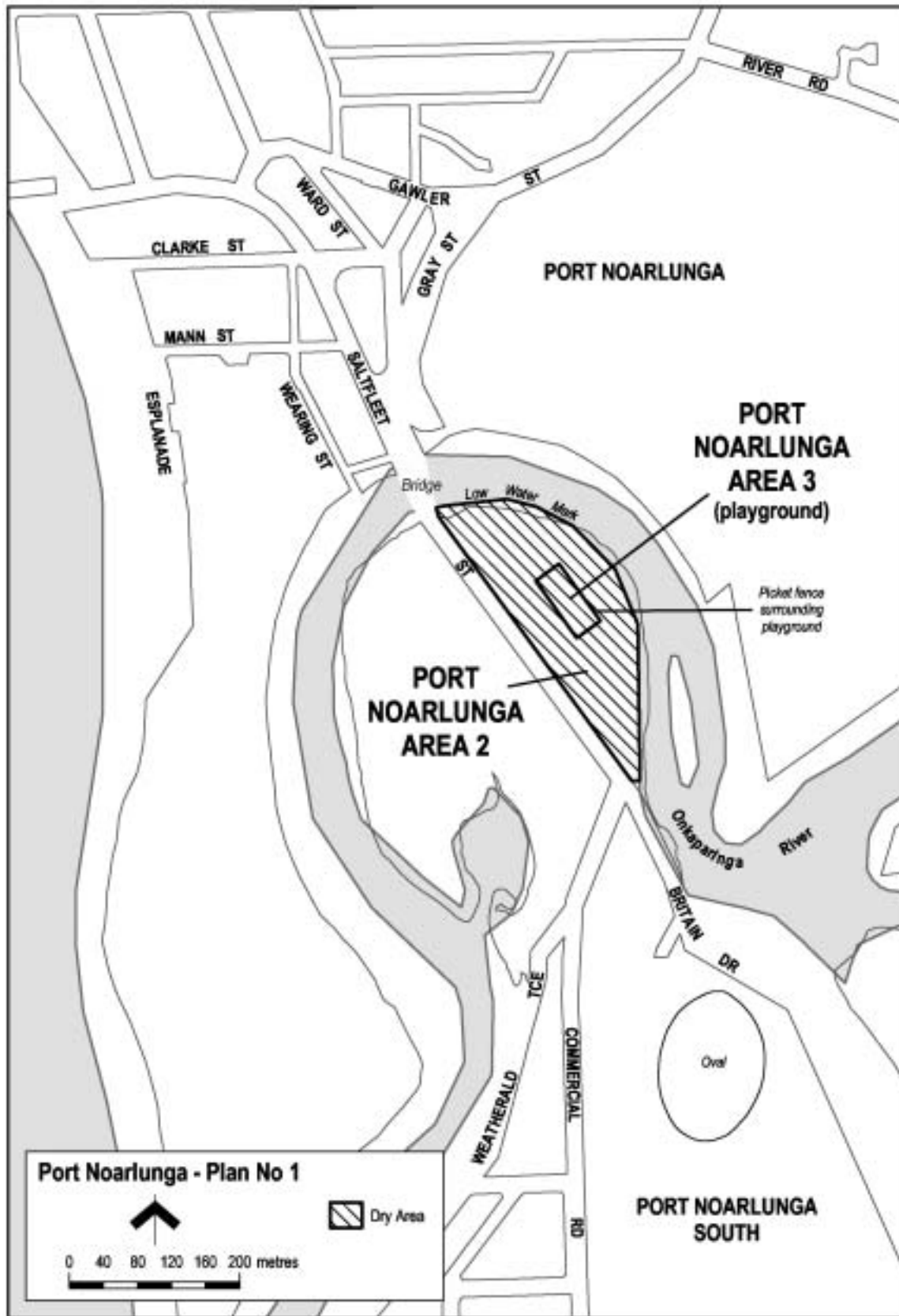
Port Hughes—Plan No 1



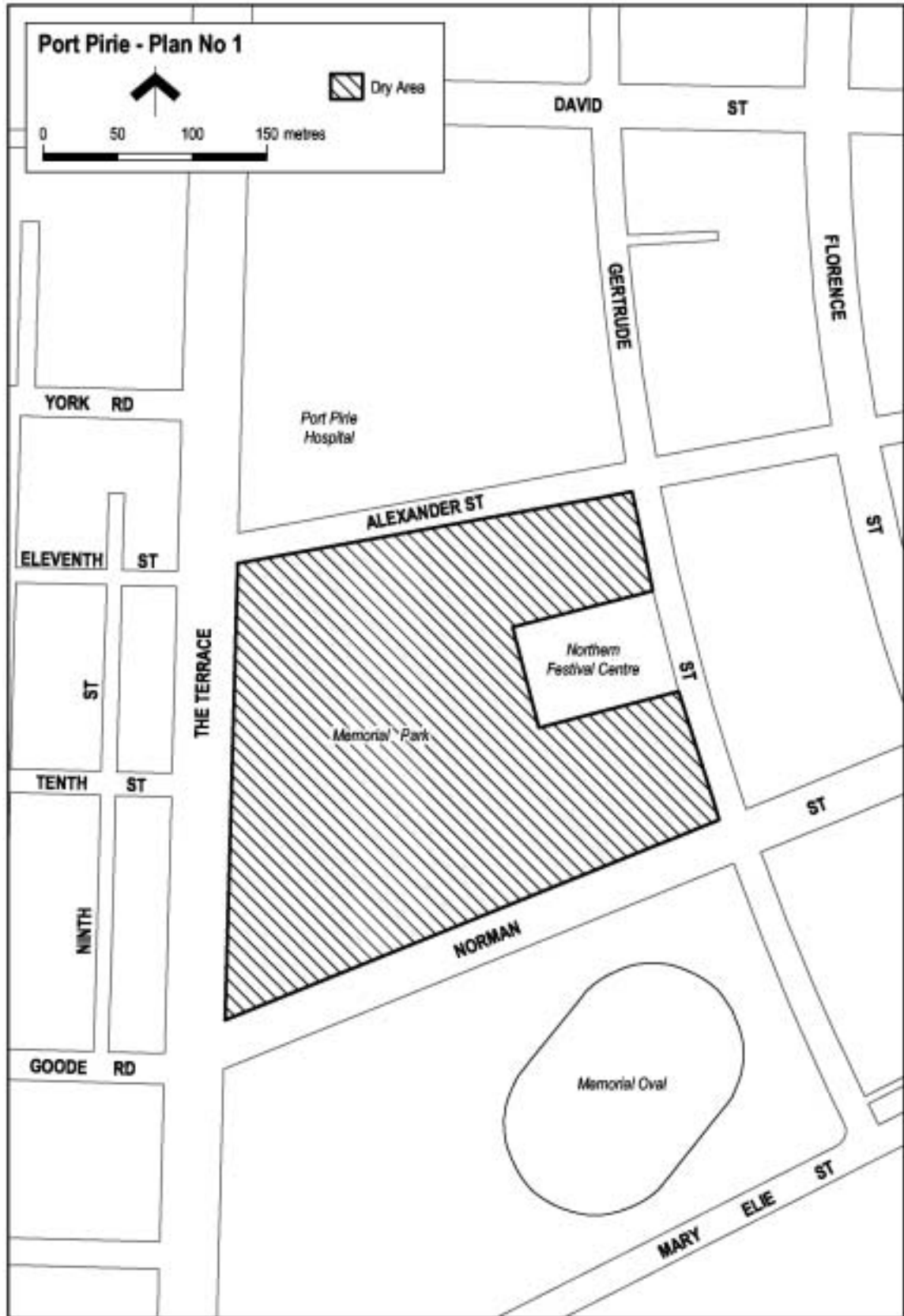
Port Lincoln—Plan No 1



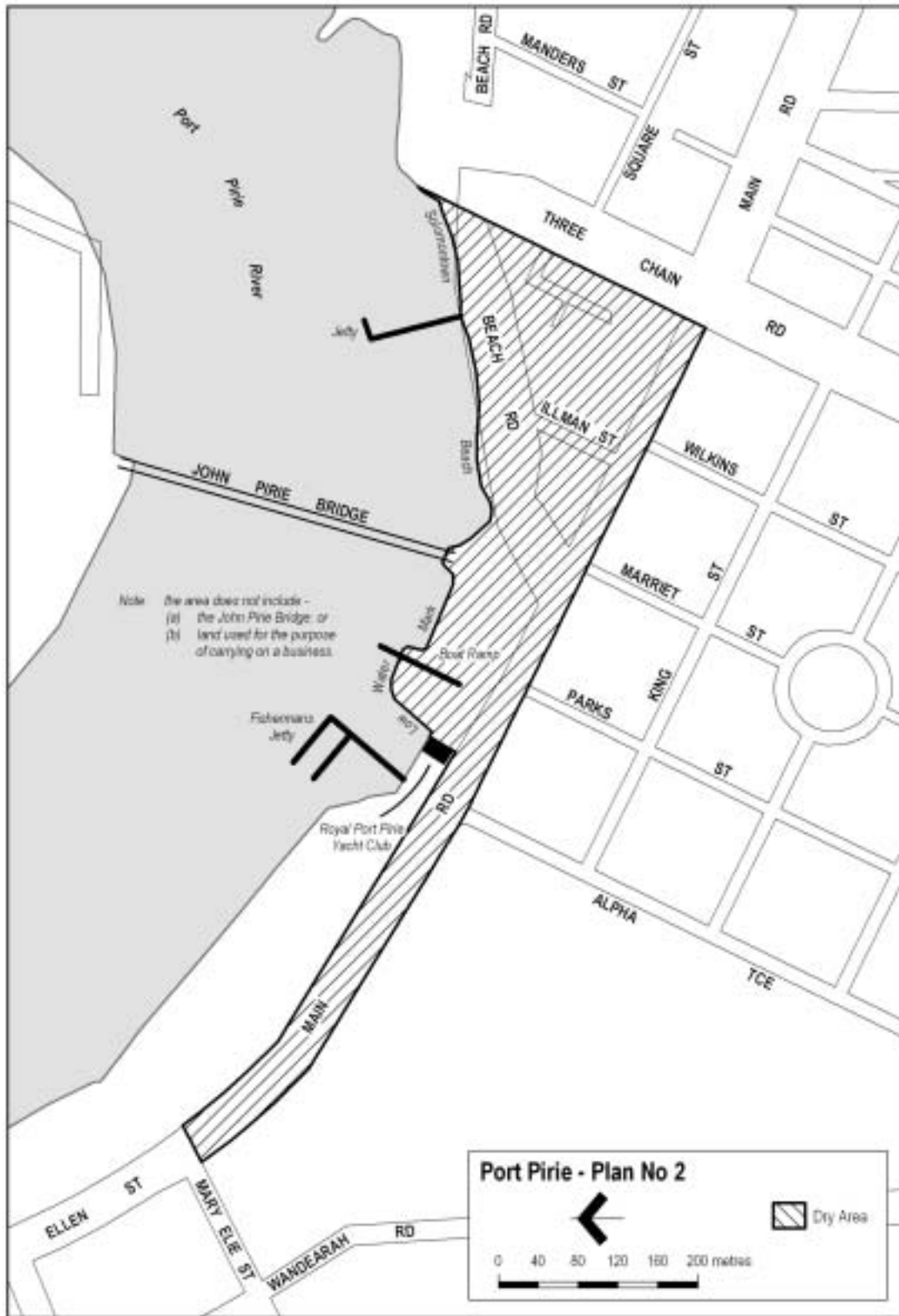
Port Noarlunga—Plan No 1



Port Pirie—Plan No 1



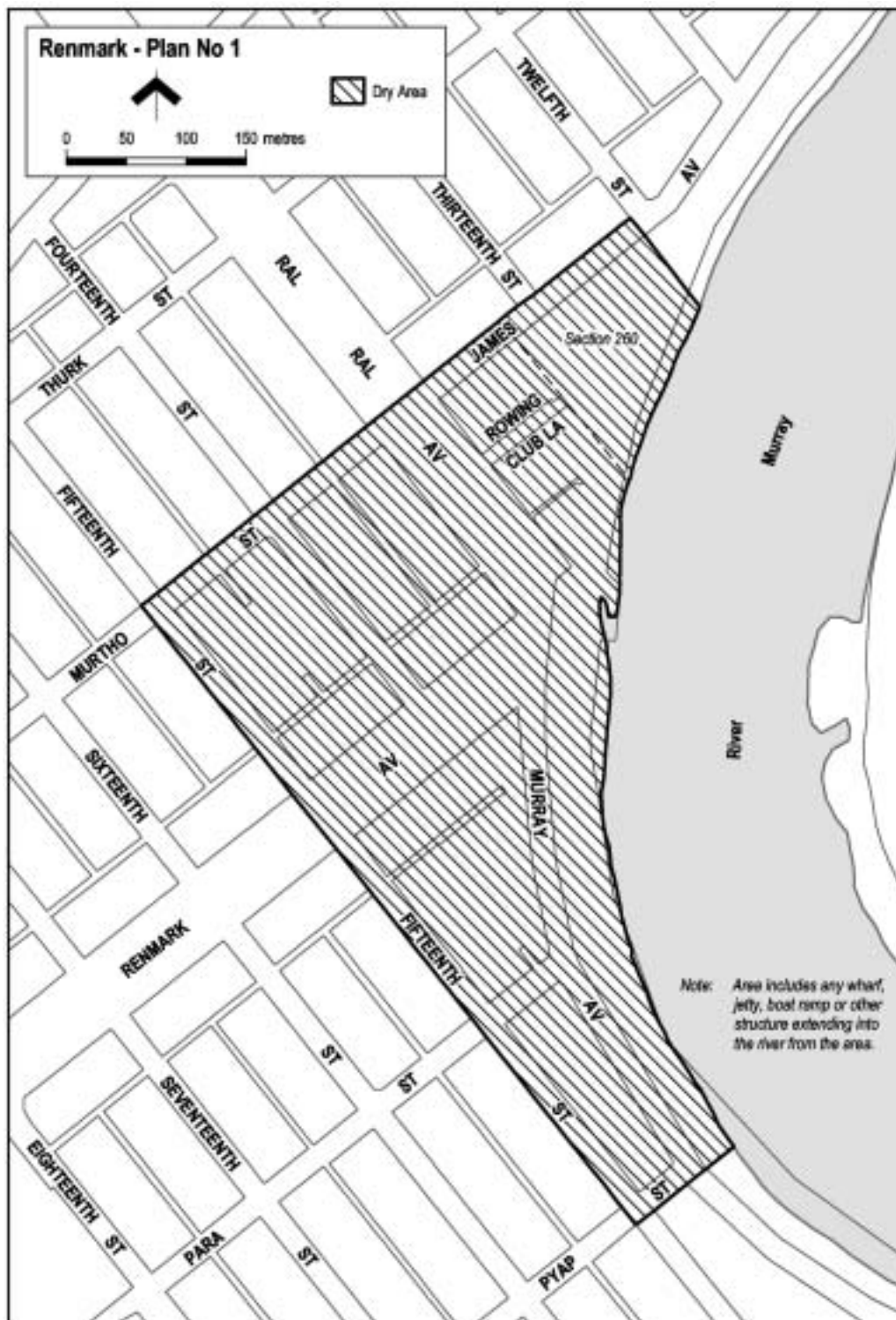
Port Pirie—Plan No 2



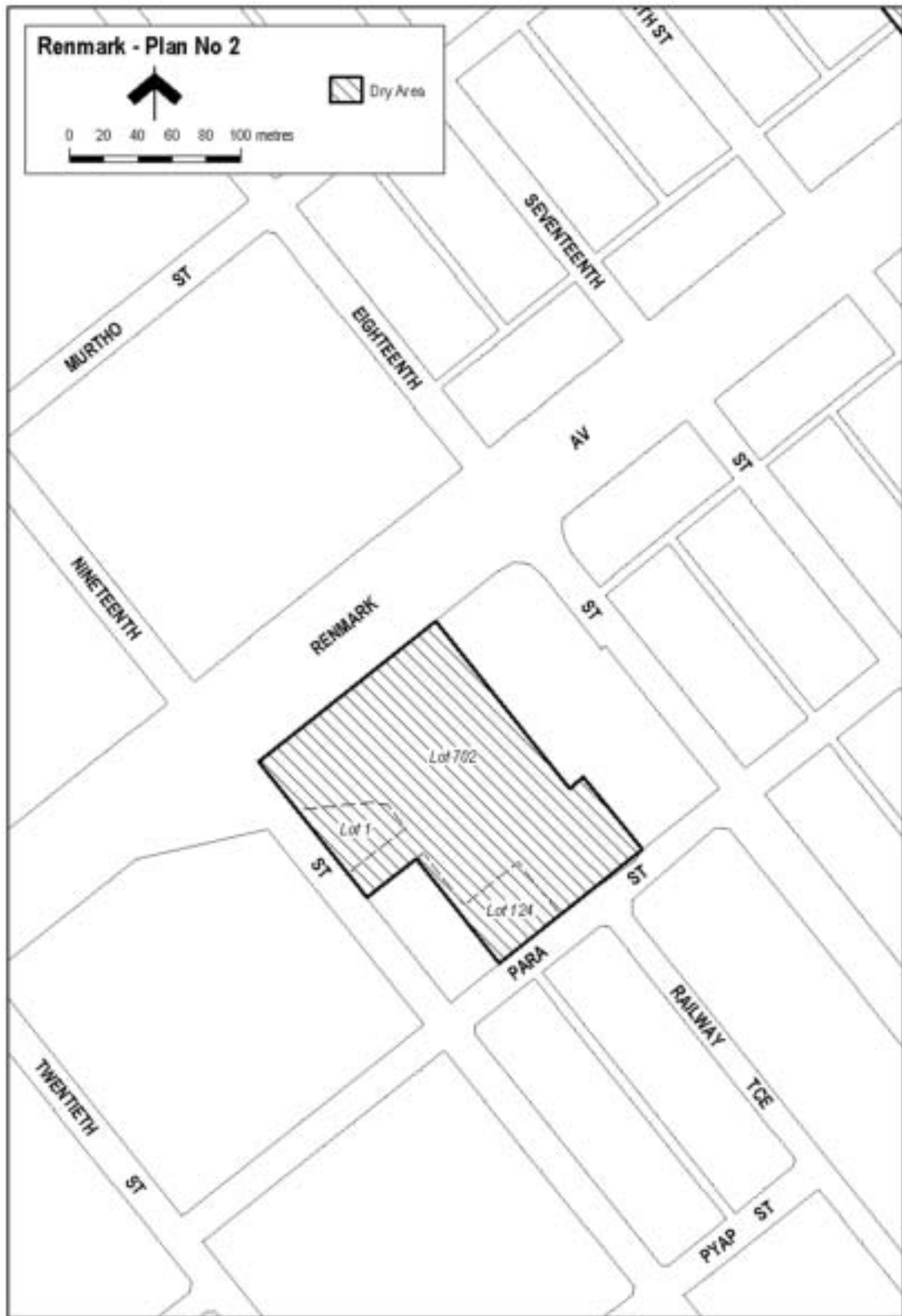
Port Pirie—Plan No 3



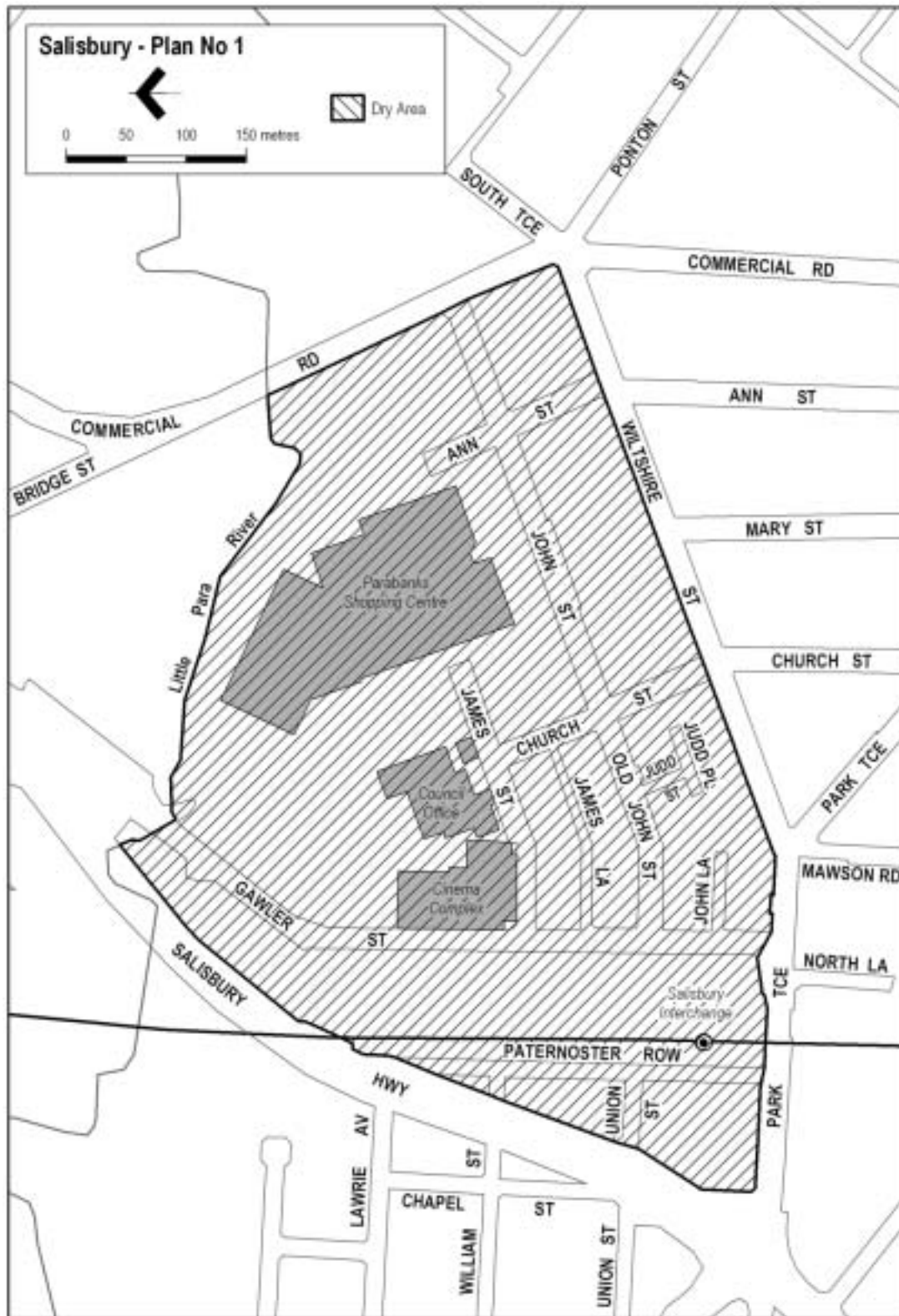
Renmark—Plan No 1



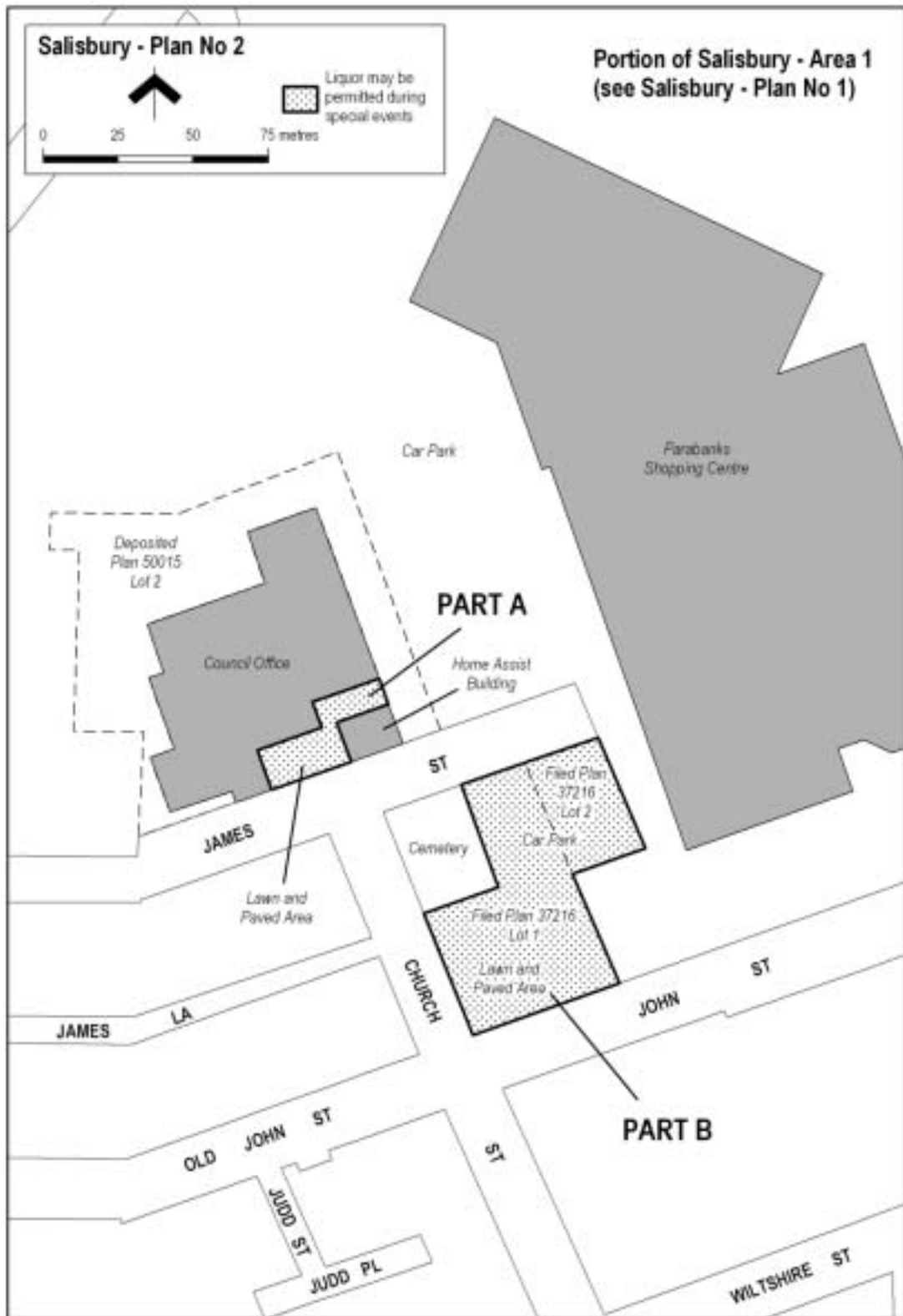
Renmark—Plan No 2



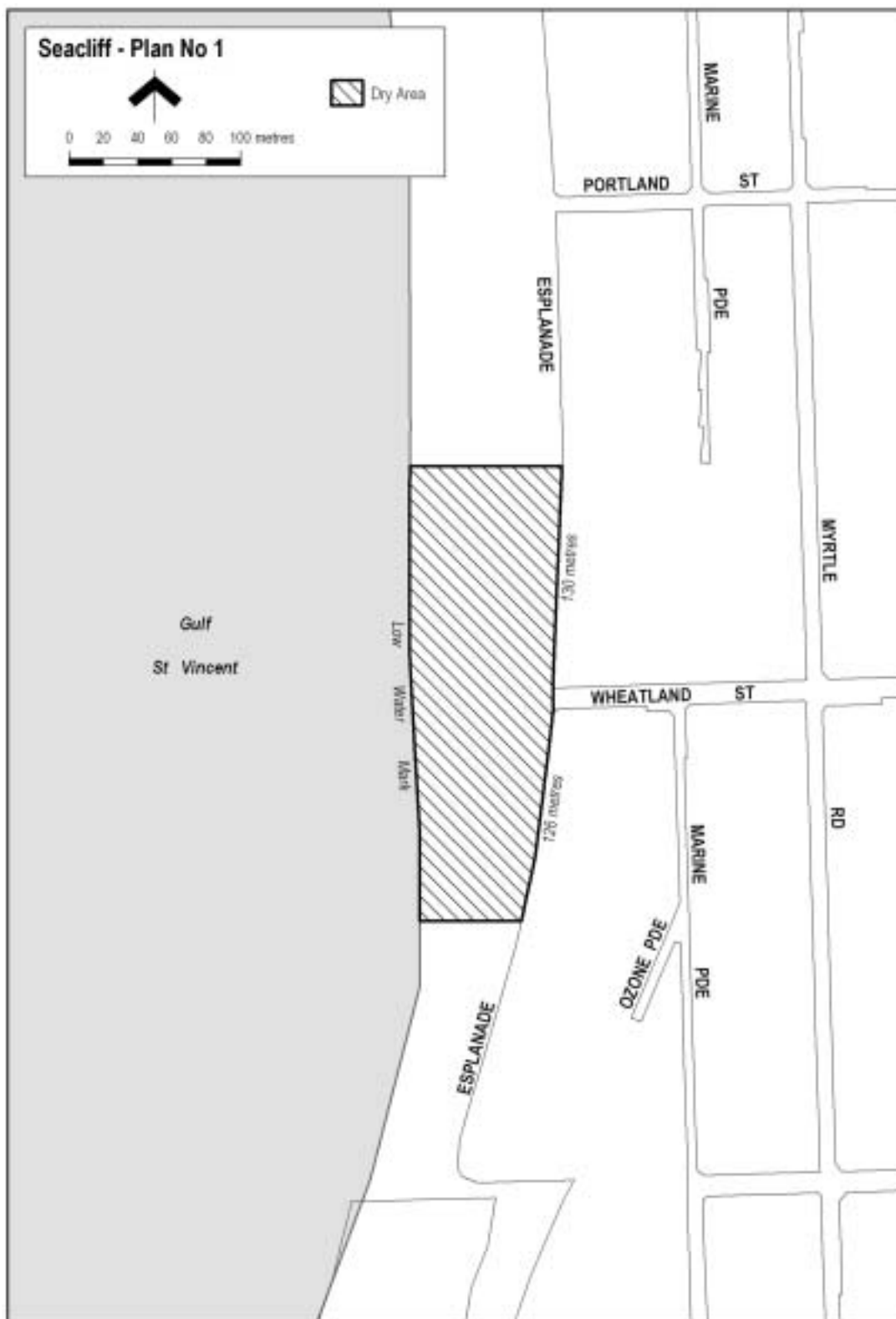
Salisbury—Plan No 1



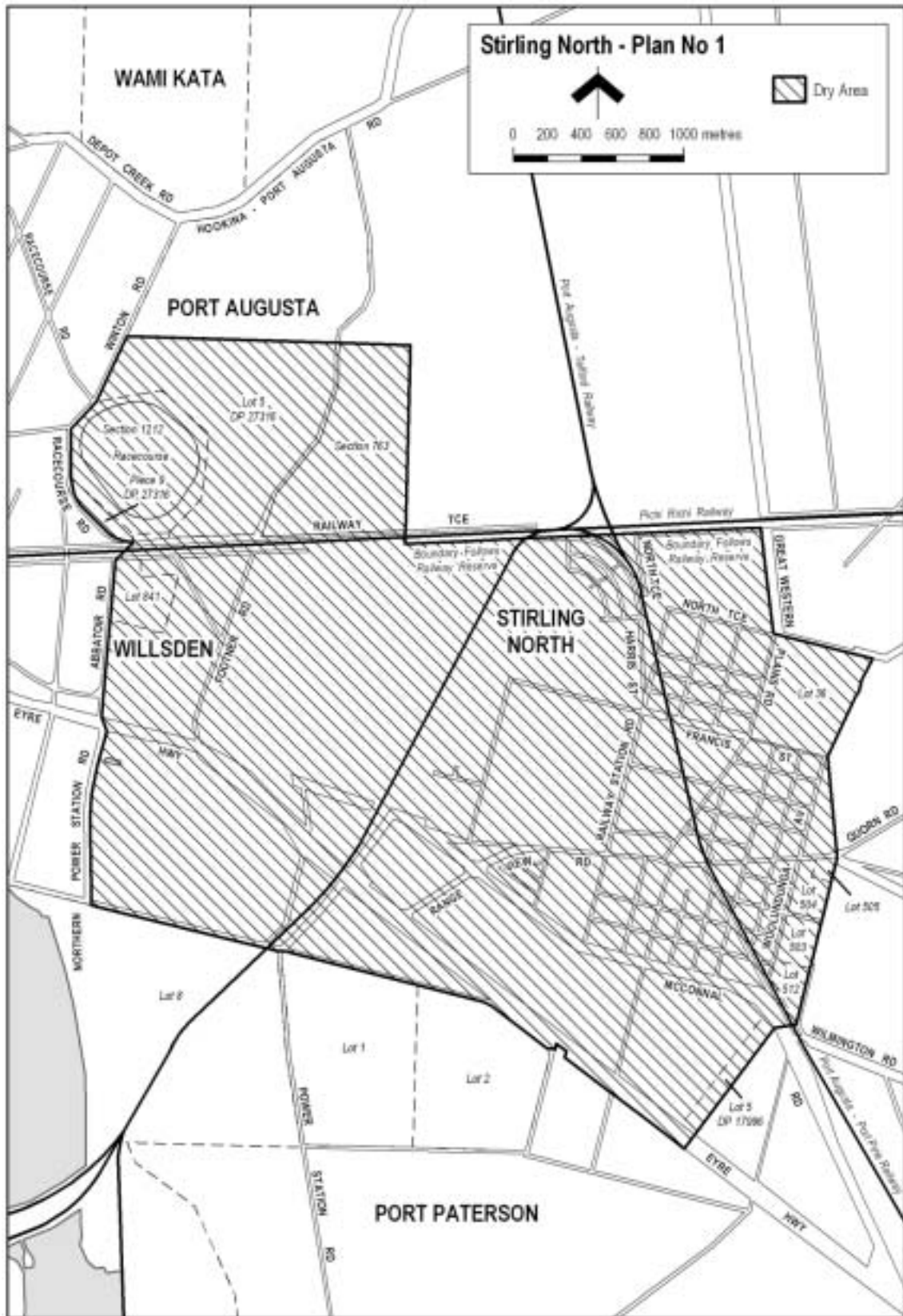
Salisbury—Plan No 2



Seacliff—Plan No 1



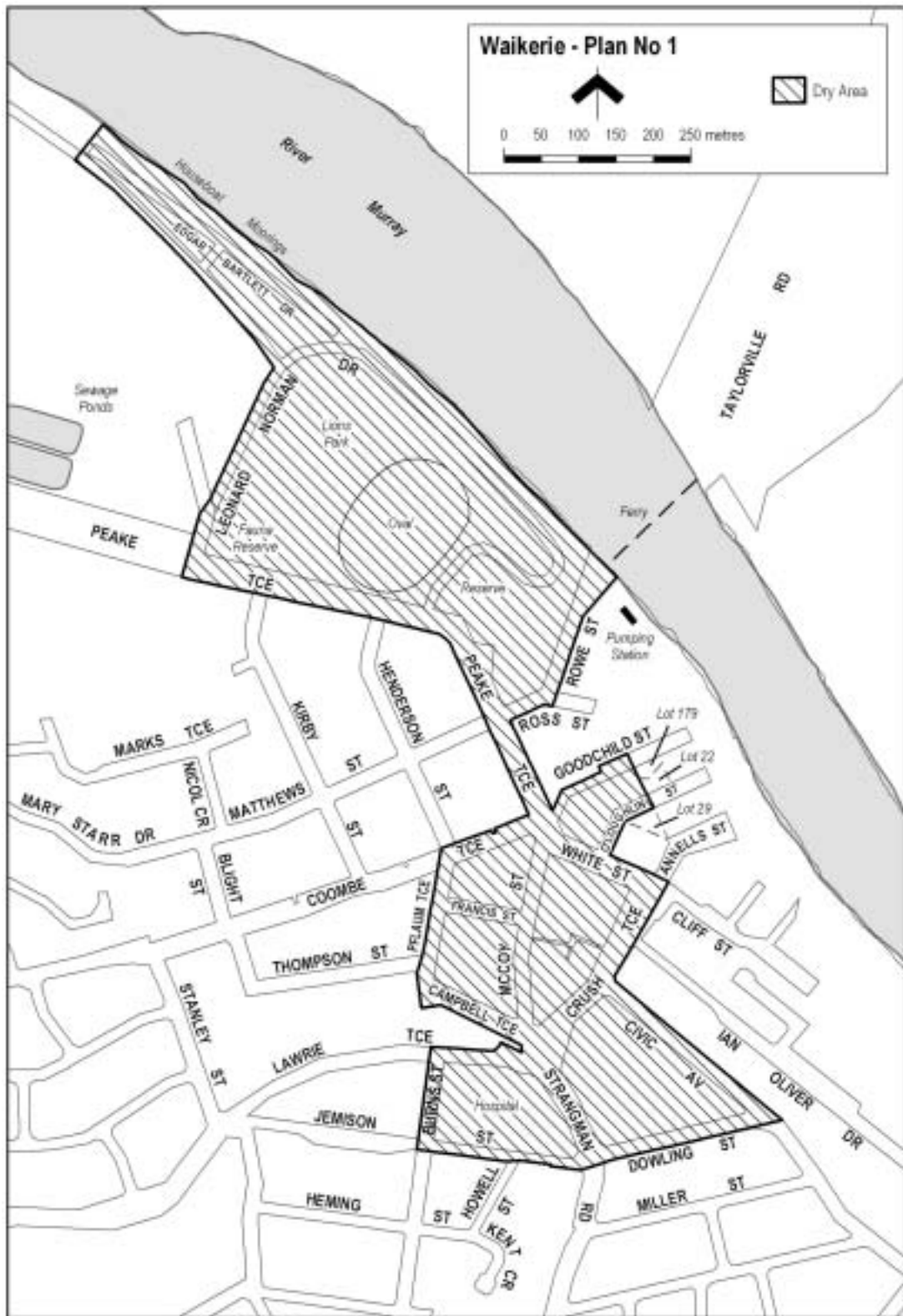
Stirling North—Plan No 1



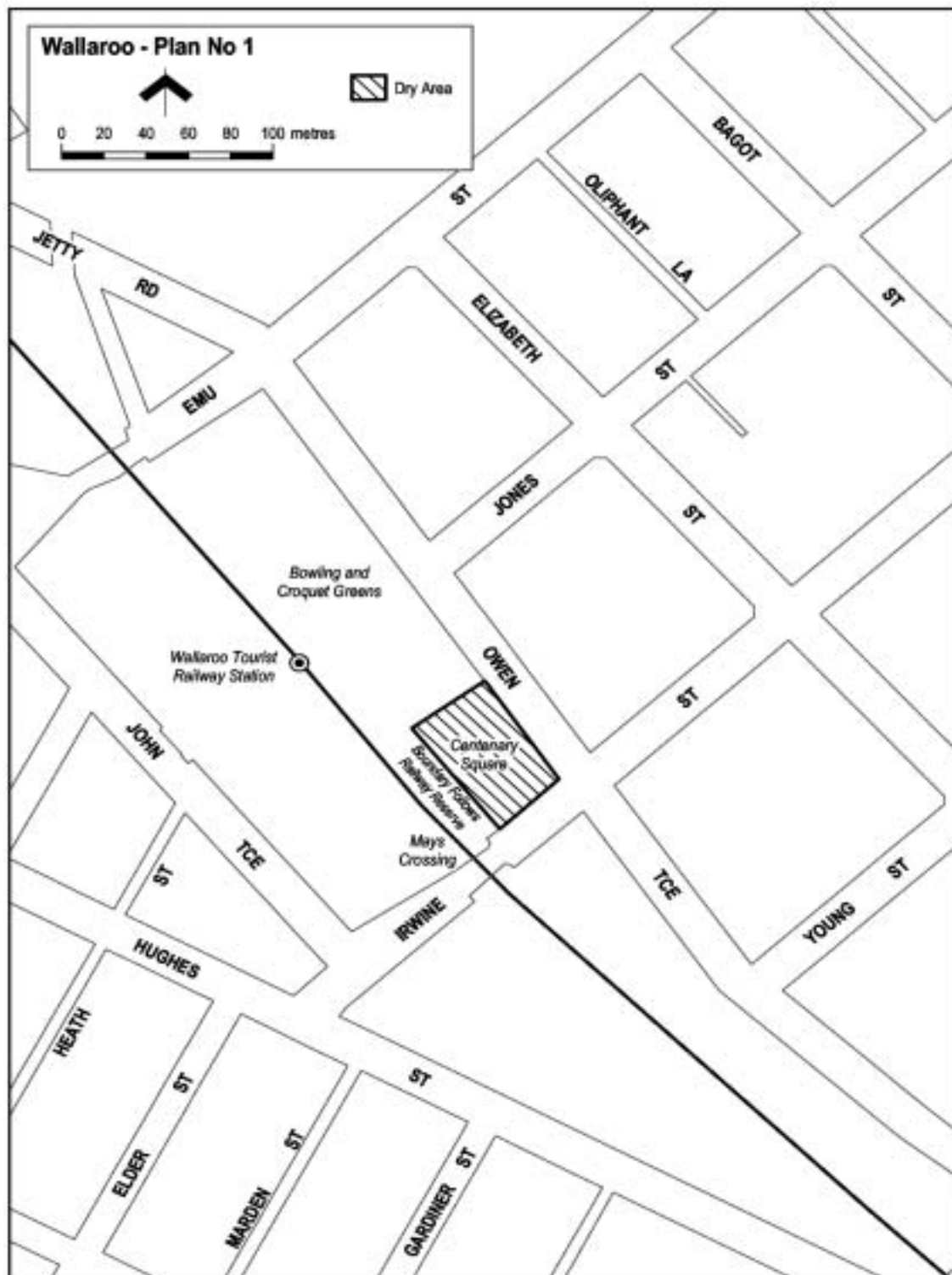
Victor Harbor—Plan No 1



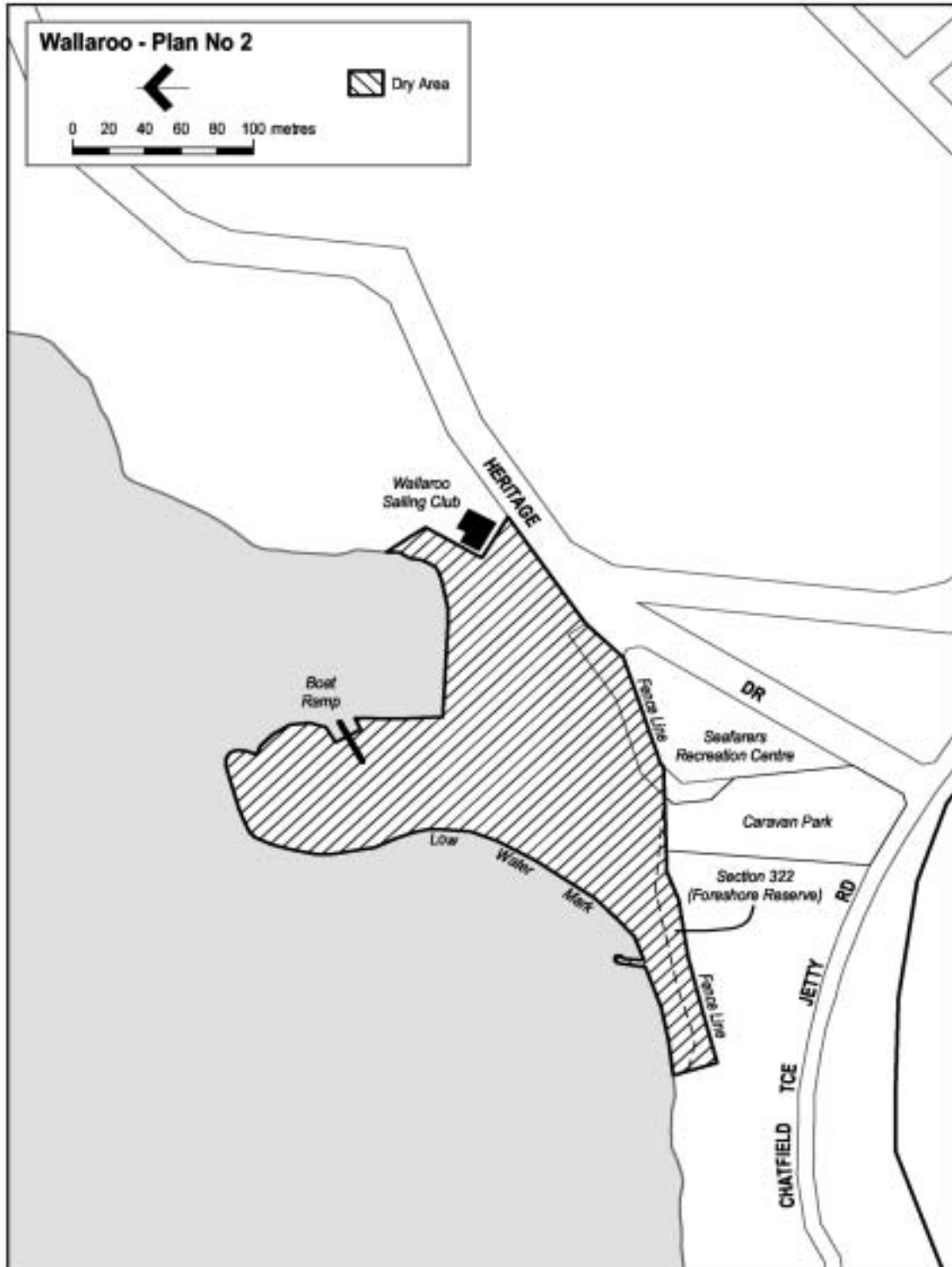
Waikerie—Plan No 1



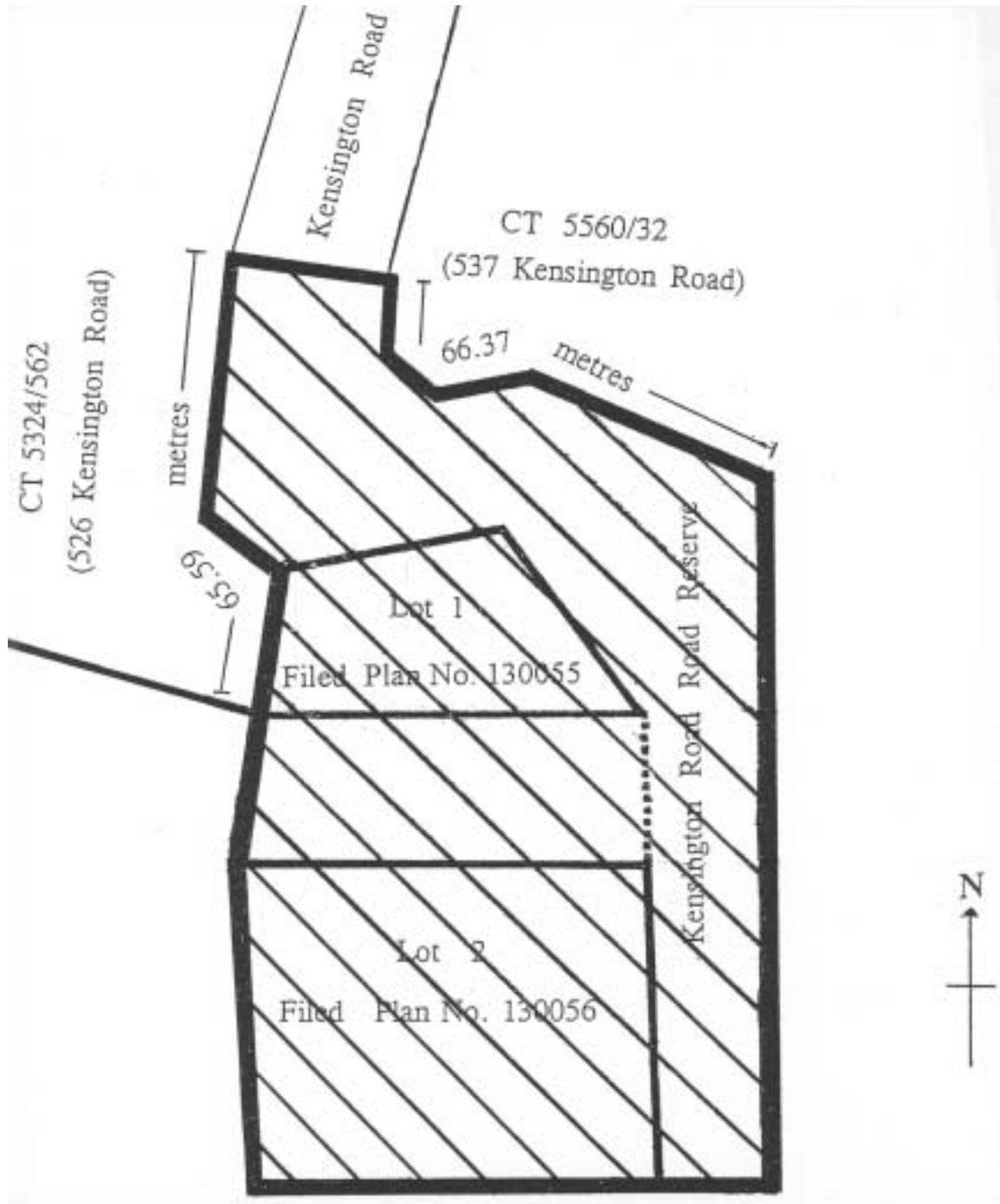
Walloaroo—Plan No 1



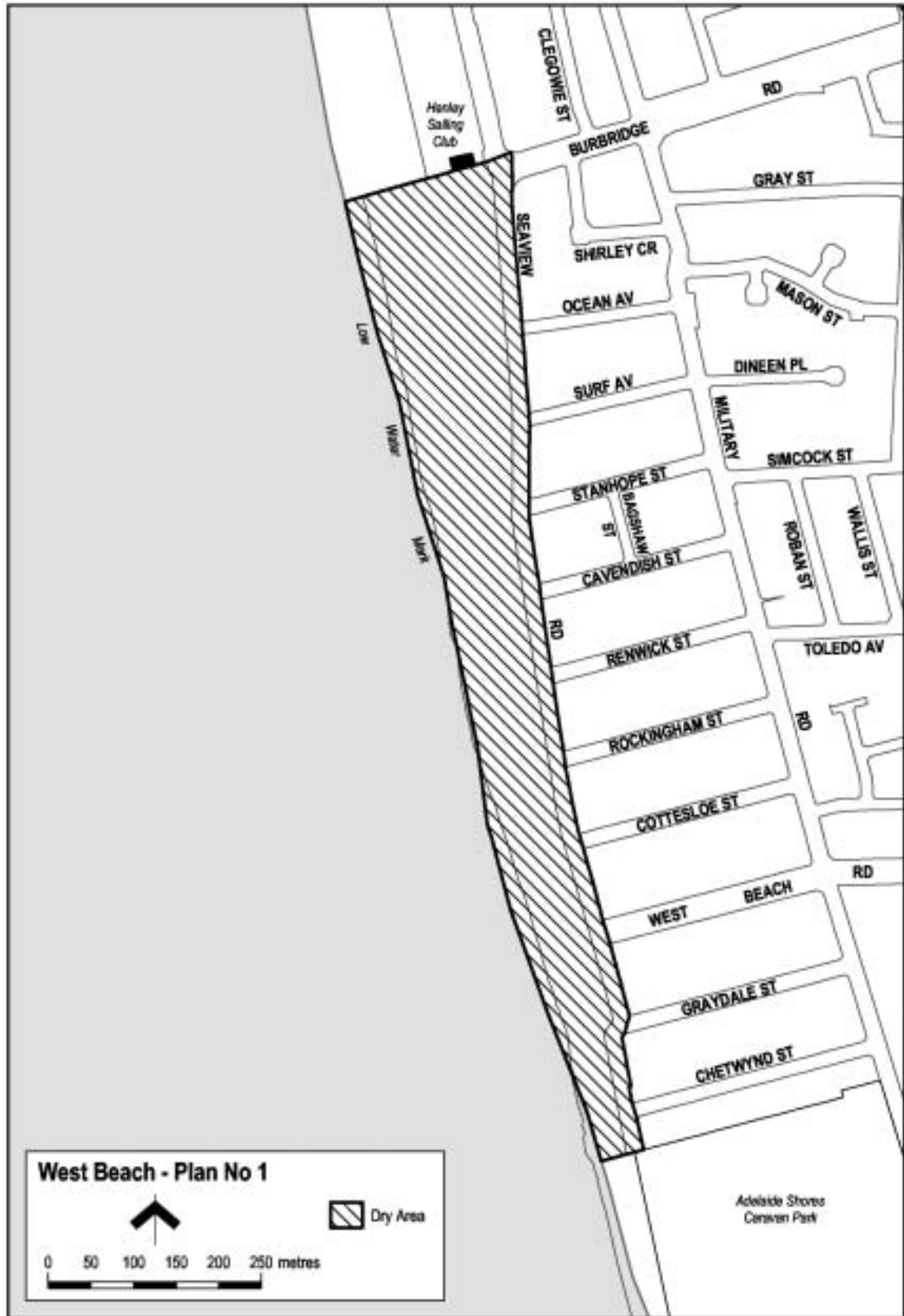
Wallaroo—Plan No 2



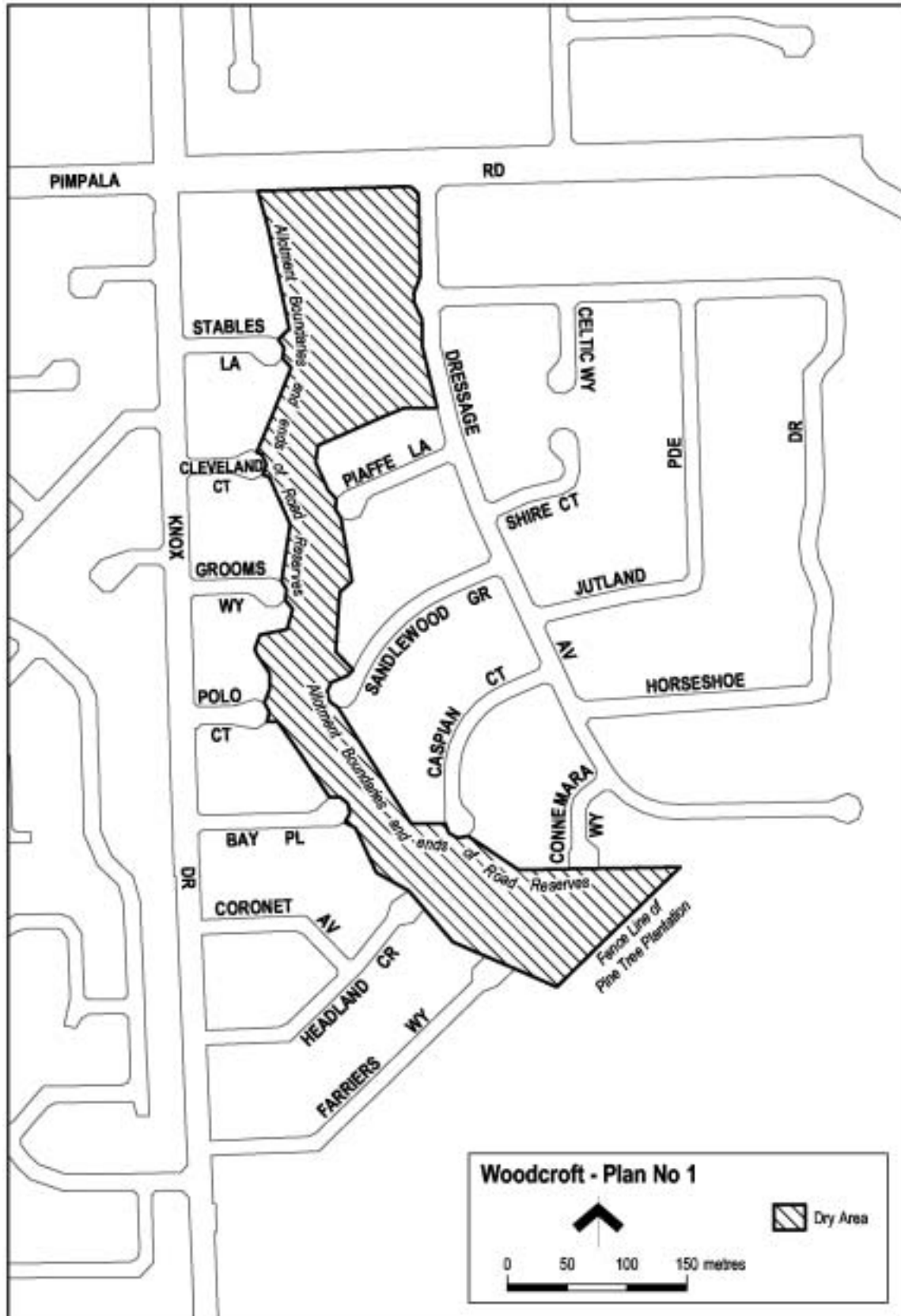
Wattle Park—Plan No 1



West Beach—Plan No 1



Woodcroft—Plan No 1



Legislative history

Notes

- This version is comprised of the following:

Regulations	13.12.2007
Schedule 1	3.4.2008
Schedule 2	13.12.2007
- Please note—References in the legislation to other legislation or instruments or to titles of bodies or offices are not automatically updated as part of the program for the revision and publication of legislation and therefore may be obsolete.
- Earlier versions of these regulations (historical versions) are listed at the end of the legislative history.
- For further information relating to the Act and subordinate legislation made under the Act see the Index of South Australian Statutes or www.legislation.sa.gov.au.

Legislation revoked by principal regulations

The *Liquor Licensing (Dry Areas—Long Term) Regulations 1997* revoked the following:

Liquor Licensing (Long Term Dry Areas) Regulations 1997

Principal regulations and variations

New entries appear in bold.

Year	No	Reference	Commencement
1997	217	<i>Gazette 6.11.1997 p1217</i>	6.11.1997: r 2
1997	222	<i>Gazette 13.11.1997 p1303</i>	13.11.1997: r 2
1997	225	<i>Gazette 20.11.1997 p1364</i>	20.11.1997: r 2
1997	238	<i>Gazette 18.12.1997 p1688</i>	18.12.1997: r 2
1997	253	<i>Gazette 24.12.1997 p1833</i>	24.12.1997: r 2
1998	5	<i>Gazette 15.1.1998 p150</i>	15.1.1998: r 2
1998	23	<i>Gazette 5.3.1998 p1081</i>	5.3.1998: r 2
1998	31	<i>Gazette 16.4.1998 p1725</i>	16.4.1998: r 2
1998	36	<i>Gazette 30.4.1998 p2073</i>	30.4.1998: r 2
1998	39	<i>Gazette 30.4.1998 p2079</i>	30.4.1998: r 2
1998	46	<i>Gazette 21.5.1998 p2228</i>	21.5.1998: r 2
1998	166	<i>Gazette 13.8.1998 p407</i>	13.8.1998: r 2
1998	194	<i>Gazette 22.10.1998 p1242</i>	22.10.1998: r 2
1998	200	<i>Gazette 26.11.1998 p1651</i>	26.11.1998: r 2
1998	222	<i>Gazette 24.12.1998 p2080</i>	24.12.1998: r 2
1998	223	<i>Gazette 24.12.1998 p2082</i>	24.12.1998: r 2
1999	12	<i>Gazette 25.2.1999 p1172</i>	25.2.1999: r 2
1999	34	<i>Gazette 6.5.1999 p2488</i>	6.5.1999: r 2

Liquor Licensing (Dry Areas—Long Term) Regulations 1997—3.4.2008 to 7.5.2008
Legislative history

1999	109	<i>Gazette 3.6.1999 p3002</i>	3.6.1999: r 2
1999	117	<i>Gazette 17.6.1999 p3127</i>	17.6.1999: r 2
1999	188	<i>Gazette 23.9.1999 p1238</i>	23.9.1999: r 2
1999	194	<i>Gazette 23.9.1999 p1326</i>	23.9.1999: r 2
1999	220	<i>Gazette 11.11.1999 p2332</i>	11.11.1999: r 2
1999	259	<i>Gazette 16.12.1999 p3473</i>	16.12.1999: r 2
1999	266	<i>Gazette 23.12.1999 p3823</i>	23.12.1999: r 2
1999	267	<i>Gazette 23.12.1999 p3832</i>	23.12.1999: r 2
2000	13	<i>Gazette 17.2.2000 p1036</i>	17.2.2000: r 2
2000	24	<i>Gazette 30.3.2000 p1932</i>	30.3.2000: r 2
2000	29	<i>Gazette 28.4.2000 p2356</i>	28.4.2000: r 2
2000	121	<i>Gazette 1.6.2000 p3001</i>	1.6.2000: r 2
2000	211	<i>Gazette 31.8.2000 p1054</i>	31.8.2000: r 2
2000	212	<i>Gazette 31.8.2000 p1055</i>	31.8.2000: r 2
2000	225	<i>Gazette 7.9.2000 p1761</i>	7.9.2000: r 2
2000	238	<i>Gazette 28.9.2000 p2300</i>	28.9.2000: r 2
2000	253	<i>Gazette 26.10.2000 p2824</i>	26.10.2000: r 2
2000	289	<i>Gazette 21.12.2000 p3770</i>	21.12.2000: r 2
2000	290	<i>Gazette 21.12.2000 p3771</i>	21.12.2000: r 2
2000	291	<i>Gazette 21.12.2000 p3772</i>	21.12.2000: r 2
2000	293	<i>Gazette 21.12.2000 p3779</i>	21.12.2000: r 2
2001	30	<i>Gazette 5.4.2001 p1567</i>	5.4.2001: r 2
2001	126	<i>Gazette 14.6.2001 p2243</i>	14.6.2001: r 2
2001	185	<i>Gazette 26.7.2001 p2794</i>	26.7.2001: r 2
2001	201	<i>Gazette 23.8.2001 p3368</i>	23.8.2001: r 2
2001	227	<i>Gazette 14.10.2001 p4488</i>	29.10.2001: r 2
2001	238	<i>Gazette 1.11.2001 p4814</i>	1.11.2001: r 2
2001	242	<i>Gazette 8.11.2001 p4946</i>	8.11.2001: r 2
2001	251	<i>Gazette 6.12.2001 p5295</i>	6.12.2001: r 2
2001	254	<i>Gazette 6.12.2001 p5301</i>	6.12.2001: r 2
2001	260	<i>Gazette 13.12.2001 p5418</i>	13.12.2001: r 2
2001	264	<i>Gazette 20.12.2001 p5656</i>	20.12.2001: r 2
2001	265	<i>Gazette 20.12.2001 p5657</i>	20.12.2001: r 2
2001	266	<i>Gazette 20.12.2001 p5659</i>	20.12.2001: r 2
2001	274	<i>Gazette 20.12.2001 p5682</i>	20.12.2001: r 2
2002	13	<i>Gazette 21.3.2002 p1383</i>	21.3.2002: r 2
2002	22	<i>Gazette 26.4.2002 p1709</i>	26.4.2002: r 2
2002	23	<i>Gazette 2.5.2002 p1811</i>	2.5.2002: r 2
2002	25	<i>Gazette 9.5.2002 p1854</i>	9.5.2002: r 2
2002	34	<i>Gazette 23.5.2002 p1977</i>	23.5.2002: r 2
2002	171	<i>Gazette 29.8.2002 p3263</i>	29.8.2002: r 2
2002	185	<i>Gazette 26.9.2002 p3545</i>	26.9.2002: r 2
2002	200	<i>Gazette 29.10.2002 p3976</i>	29.10.2002: r 2

2002	206	<i>Gazette 31.10.2002 p4012</i>	31.10.2002: r 2
2002	213	<i>Gazette 14.11.2002 p4201</i>	14.11.2002: r 2
2002	214	<i>Gazette 14.11.2002 p4207</i>	14.11.2002: r 2
2002	222	<i>Gazette 28.11.2002 p4361</i>	28.11.2002: r 2
2002	237	<i>Gazette 19.12.2002 p4826</i>	19.12.2002: r 2
2003	1	<i>Gazette 16.1.2003 p183</i>	16.1.2003: r 2
2003	2	<i>Gazette 16.1.2003 p185</i>	16.1.2003: r 2
2003	16	<i>Gazette 20.2.2003 p728</i>	20.2.2003: r 2
2003	19	<i>Gazette 27.2.2003 p811</i>	27.2.2003: r 2
2003	29	<i>Gazette 27.3.2003 p1239</i>	27.3.2003: r 2
2003	30	<i>Gazette 27.3.2003 p1248</i>	27.3.2003: r 2
2003	34	<i>Gazette 3.4.2003 p1310</i>	3.4.2003: r 2
2003	44	<i>Gazette 1.5.2003 p1849</i>	1.5.2003: r 2
2003	49	<i>Gazette 22.5.2003 p2025</i>	22.5.2003: r 2
2003	51	<i>Gazette 22.5.2003 p2031</i>	22.5.2003: r 2
2003	52	<i>Gazette 29.5.2003 p2123</i>	29.5.2003: r 2
2003	163	<i>Gazette 17.7.2003 p2983</i>	17.7.2003: r 2
2003	164	<i>Gazette 24.7.2003 p3109</i>	24.7.2003: r 2
2003	165	<i>Gazette 24.7.2003 p3112</i>	24.7.2003: r 2
2003	172	<i>Gazette 14.8.2003 p3245</i>	14.8.2003: r 2
2003	216	<i>Gazette 30.10.2003 p3936</i>	30.10.2003: r 2
2003	239	<i>Gazette 4.12.2003 p4382</i>	4.12.2003: r 2
2004	5	<i>Gazette 22.1.2004 p248</i>	22.1.2004: r 2
2004	18	<i>Gazette 22.4.2004 p1093</i>	22.4.2004: r 2
2004	20	<i>Gazette 22.4.2004 p1098</i>	22.4.2004: r 2
2004	25	<i>Gazette 29.4.2004 p1185</i>	29.4.2004: r 2
2004	26	<i>Gazette 29.4.2004 p1187</i>	29.4.2004: r 2
2004	28	<i>Gazette 6.5.2004 p1232</i>	6.5.2004: r 2
2004	126	<i>Gazette 3.6.2004 p1734</i>	3.6.2004: r 2
2004	132	<i>Gazette 17.6.2004 p2231</i>	17.6.2004: r 2
2004	149	<i>Gazette 8.7.2004 p2491</i>	8.7.2004: r 2
2004	170	<i>Gazette 12.8.2004 p3231</i>	12.8.2004: r 2
2004	193	<i>Gazette 2.9.2004 p3567</i>	2.9.2004: r 2
2004	199	<i>Gazette 16.9.2004 p3649</i>	16.9.2004: r 2
2004	219	<i>Gazette 21.10.2004 p4024</i>	21.10.2004: r 2
2004	226	<i>Gazette 28.10.2004 p4130</i>	28.10.2004: r 2
2004	230	<i>Gazette 4.11.2004 p4185</i>	4.11.2004: r 2
2004	239	<i>Gazette 18.11.2004 p4364</i>	18.11.2004: r 2
2004	245	<i>Gazette 2.12.2004 p4460</i>	2.12.2004: r 2
2004	248	<i>Gazette 9.12.2004 p4496</i>	9.12.2004: r 2
2004	249	<i>Gazette 9.12.2004 p4498</i>	9.12.2004: r 2
2004	250	<i>Gazette 9.12.2004 p4503</i>	9.12.2004: r 2
2004	254	<i>Gazette 16.12.2004 p4615</i>	16.12.2004: r 2

Liquor Licensing (Dry Areas—Long Term) Regulations 1997—3.4.2008 to 7.5.2008
Legislative history

2005	11	<i>Gazette 3.3.2005 p577</i>	3.3.2005: r 2
2005	27	<i>Gazette 28.4.2005 p1083</i>	28.4.2005: r 2
2005	36	<i>Gazette 19.5.2005 p1302</i>	19.5.2005: r 2
2005	38	<i>Gazette 19.5.2005 p1315</i>	19.5.2005: r 2
2005	157	<i>Gazette 30.6.2005 p2249</i>	30.6.2005: r 2
2005	176	<i>Gazette 4.8.2005 p2979</i>	4.8.2005: r 2
2005	188	<i>Gazette 1.9.2005 p3207</i>	1.9.2005: r 2
2005	189	<i>Gazette 1.9.2005 p3213</i>	1.9.2005: r 2
2005	212	<i>Gazette 6.10.2005 p3676</i>	6.10.2005: r 2
2005	216	<i>Gazette 13.10.2005 p3710</i>	13.10.2005: r 2
2005	230	<i>Gazette 27.10.2005 p3831</i>	27.10.2005: r 2
2005	251	<i>Gazette 1.12.2005 p4102</i>	1.12.2005: r 2
2005	252	<i>Gazette 1.12.2005 p4104</i>	1.12.2005: r 2
2005	264	<i>Gazette 8.12.2005 p4224</i>	8.12.2005: r 2
2005	265	<i>Gazette 8.12.2005 p4229</i>	8.12.2005: r 2
2005	269	<i>Gazette 15.12.2005 p4328</i>	15.12.2005: r 2
2005	273	<i>Gazette 15.12.2005 p4339</i>	15.12.2005: r 2
2005	275	<i>Gazette 15.12.2005 p4343</i>	15.12.2005: r 2
2006	27	<i>Gazette 16.2.2006 p585</i>	16.2.2006: r 2
2006	39	<i>Gazette 6.4.2006 p1023</i>	6.4.2006: r 2
2006	42	<i>Gazette 27.4.2006 p1173</i>	27.4.2006: r 2
2006	50	<i>Gazette 11.5.2006 p1303</i>	11.5.2006: r 2
2006	51	<i>Gazette 11.5.2006 p1307</i>	11.5.2006: r 2
2006	55	<i>Gazette 25.5.2006 p1471</i>	25.5.2006: r 2
2006	56	<i>Gazette 25.5.2006 p1473</i>	25.5.2006: r 2
2006	171	<i>Gazette 15.6.2006 p1978</i>	15.6.2006: r 2
2006	187	<i>Gazette 13.7.2006 p2252</i>	13.7.2006: r 2
2006	188	<i>Gazette 13.7.2006 p2254</i>	13.7.2006: r 2
2006	196	<i>Gazette 10.8.2006 p2643</i>	10.8.2006: r 2
2006	225	<i>Gazette 14.9.2006 p3235</i>	14.9.2006: r 2
2006	235	<i>Gazette 19.10.2006 p3753</i>	19.10.2006: r 2
2006	246	<i>Gazette 9.11.2006 p3957</i>	9.11.2006: r 2
2006	248	<i>Gazette 9.11.2006 p3966</i>	9.11.2006: r 2
2006	254	<i>Gazette 23.11.2006 p4081</i>	23.11.2006: r 2
2006	259	<i>Gazette 30.11.2006 p4178</i>	30.11.2006: r 2
2006	263	<i>Gazette 7.12.2006 p4283</i>	7.12.2006: r 2
2006	264	<i>Gazette 7.12.2006 p4287</i>	7.12.2006: r 2
2006	268	<i>Gazette 14.12.2006 p4378</i>	14.12.2006: r 2
2006	269	<i>Gazette 14.12.2006 p4380</i>	14.12.2006: r 2
2007	11	<i>Gazette 15.2.2007 p521</i>	15.2.2007: r 2
2007	14	<i>Gazette 1.3.2007 p677</i>	1.3.2007: r 2
2007	27	<i>Gazette 29.3.2007 p952</i>	29.3.2007: r 2
2007	28	<i>Gazette 29.3.2007 p956</i>	29.3.2007: r 2

2007	32	<i>Gazette 5.4.2007 p1139</i>	5.4.2007: r 2
2007	33	<i>Gazette 5.4.2007 p1143</i>	5.4.2007: r 2
2007	40	<i>Gazette 26.4.2007 p1362</i>	26.4.2007: r 2
2007	54	<i>Gazette 26.4.2007 p1423</i>	26.4.2007: r 2
2007	62	<i>Gazette 17.5.2007 p2047</i>	17.5.2007: r 2
2007	63	<i>Gazette 31.5.2007 p2218</i>	31.5.2007: r 2
2007	67	<i>Gazette 7.6.2007 p2283</i>	7.6.2007: r 2
2007	199	<i>Gazette 5.7.2007 p2991</i>	5.7.2007: r 2
2007	204	<i>Gazette 19.7.2007 p3162</i>	19.7.2007: r 2
2007	205	<i>Gazette 9.8.2007 p3305</i>	9.8.2007: r 2
2007	237	<i>Gazette 4.10.2007 p3891</i>	4.10.2007: r 2
2007	245	<i>Gazette 18.10.2007 p4015</i>	18.10.2007: r 2
2007	246	<i>Gazette 25.10.2007 p4048</i>	25.10.2007: r 2
2007	247	<i>Gazette 25.10.2007 p4050</i>	25.10.2007: r 2
2007	260	<i>Gazette 22.11.2007 p4298</i>	22.11.2007: r 2
2007	261	<i>Gazette 22.11.2007 p4300</i>	22.11.2007: r 2
2007	302	<i>Gazette 13.12.2007 p4830</i>	13.12.2007: r 2
2008	10	<i>Gazette 7.2.2008 p397</i>	7.2.2008: r 2
2008	27	<i>Gazette 27.3.2008 p1122</i>	27.3.2008: r 2
2008	31	<i>Gazette 3.4.2008 p1194</i>	3.4.2008: r 2
2008	32	<i>Gazette 3.4.2008 p1196</i>	3.4.2008: r 2

Provisions varied

New entries appear in bold.

Entries that relate to provisions that have been deleted appear in italics.

Provision	How varied	Commencement
<i>rr 2 and 3</i>	<i>omitted under the Legislation Revision and Publication Act 2002</i>	<i>22.4.2004</i>
Sch 1		
Aberfoyle Park— Area 1	inserted by 266/1999 r 3(a)	23.12.1999
	varied by 293/2000 r 3(a)	21.12.2000
	varied by 30/2001 r 3(a)	5.4.2001
	varied by 34/2003 r 4(1)	3.4.2003
	varied by 170/2004 r 4(1)—(3)	12.8.2004
	varied by 189/2005 r 4(1)	1.9.2005
Adelaide—Area 1	varied by 223/1998 r 3(a)	24.12.1998
	varied by 289/2000 r 3(a), (b)	21.12.2000
	substituted by 227/2001 r 3(a)	29.10.2001
	varied by 200/2002 r 3(a)	29.10.2002
	varied by 206/2002 r 3(a)	31.10.2002
	varied by 216/2003 r 4(1)	30.10.2003
	varied by 226/2004 r 4(1)	28.10.2004

Liquor Licensing (Dry Areas—Long Term) Regulations 1997—3.4.2008 to 7.5.2008Legislative history

	varied by 240/2006 r 4(1)	26.10.2006
Ardrossan—Area 1	inserted by 63/2007 r 4	31.5.2007
Barmera—Area 1	varied by 23/1998 r 3(a)	5.3.1998
	varied by 166/1998 r 3(a)	13.8.1998
	varied by 211/2000 r 3(a)	31.8.2000
	varied by 2/2003 r 4(1)	16.1.2003
	varied by 219/2004 r 4(1)	21.10.2004
Barmera—Area 2	varied by 23/1998 r 3(b)	5.3.1998
	varied by 166/1998 r 3(b)	13.8.1998
	varied by 211/2000 r 3(b)	31.8.2000
	varied by 2/2003 r 4(2)	16.1.2003
	varied by 219/2004 r 4(2)	21.10.2004
Berri—Area 1	varied by 23/1998 r 3(c)	5.3.1998
	varied by 166/1998 r 3(c)	13.8.1998
	varied by 211/2000 r 3(c)	31.8.2000
	varied by 2/2003 r 4(3)	16.1.2003
	varied by 219/2004 r 4(3), (4)	21.10.2004
Berri—Area 2	varied by 23/1998 r 3(d)	5.3.1998
	varied by 166/1998 r 3(d)	13.8.1998
	varied by 211/2000 r 3(d)	31.8.2000
	varied by 2/2003 r 4(4)	16.1.2003
	varied by 219/2004 r 4(5), (6)	21.10.2004
Bordertown—Area 1	inserted by 27/2007 r 4	29.3.2007
	varied by 32/2008 r 4	3.4.2008
Brighton—Area 1	varied by 220/1999 r 3(a), (b)	11.11.1999
	varied by 222/2002 r 3(a), (b)	28.11.2002
	substituted by 265/2005 r 4(1)	8.12.2005
	varied by 264/2006 r 4(1)	7.12.2006
Brighton—Area 2	<i>varied by 220/1999 r 3(c)</i>	<i>11.11.1999</i>
	<i>varied by 222/2002 r 3(c)</i>	<i>28.11.2002</i>
	<i>deleted by 265/2005 r 4(1)</i>	<i>8.12.2005</i>
Ceduna and Thevenard—Area 1	varied by 23/2002 r 3(a)	2.5.2002
	varied by 44/2003 r 4	1.5.2003
	substituted by 51/2006 r 4	11.5.2006
	varied by 31/2008 r 4	3.4.2008
Christies Beach— Area 1	varied by 36/1998 r 3(a)	30.4.1998
	varied by 30/2001 r 3(b)	5.4.2001
	varied by 34/2003 r 4(2)	3.4.2003
	varied by 170/2004 r 4(4), (5)	12.8.2004
	varied by 189/2005 r 4(2)	1.9.2005
Clare—Area 1	inserted by 194/1999 r 3	23.9.1999

3.4.2008 to 7.5.2008—Liquor Licensing (Dry Areas—Long Term) Regulations 1997

Legislative history

	varied by 225/2000 r 3(a)	7.9.2000
	varied by 201/2001 r 3(a)	23.8.2001
	varied by 214/2002 r 3(a)	14.11.2002
	varied by 251/2005 r 4(1)	1.12.2005
Clare—Area 2	inserted by 194/1999 r 3	23.9.1999
	varied by 225/2000 r 3(b)	7.9.2000
	varied by 201/2001 r 3(b)	23.8.2001
	varied by 214/2002 r 3(b)	14.11.2002
	varied by 251/2005 r 4(2)	1.12.2005
Clare—Area 3	inserted by 194/1999 r 3	23.9.1999
	varied by 225/2000 r 3(c)	7.9.2000
	varied by 201/2001 r 3(c)	23.8.2001
	varied by 214/2002 r 3(c)	14.11.2002
	varied by 251/2005 r 4(3), (4)	1.12.2005
Clare—Area 4	inserted by 214/2002 r 3(d)	14.11.2002
	varied by 251/2005 r 4(5)	1.12.2005
Coober Pedy— Area 1	varied by 225/1997 r 3	20.11.1997
	substituted by 39/1998 r 3(a)	30.4.1998
	varied by 34/1999 r 3	6.5.1999
	varied by 121/2000 r 3	1.6.2000
	varied by 289/2000 r 3(c)	21.12.2000
	varied by 254/2001 r 3	6.12.2001
	varied by 1/2003 r 4	16.1.2003
	varied by 52/2003 r 4	29.5.2003
	varied by 25/2004 r 4	29.4.2004
	substituted by 188/2005 r 4	1.9.2005
	varied by 188/2006 r 4	13.7.2006
	varied by 204/2007 r 4(1)—(3)	19.7.2007
Gawler—Area 1	varied by 39/1998 r 3(b)	30.4.1998
	varied by 29/2000 r 3(a)	28.4.2000
	varied by 23/2002 r 3(b)	2.5.2002
	substituted by 26/2004 r 4(1)	29.4.2004
	varied by 54/2007 r 4(1)	26.4.2007
Gawler—Area 2	varied by 39/1998 r 3(c)	30.4.1998
	varied by 29/2000 r 3(b)	28.4.2000
	varied by 23/2002 r 3(c)	2.5.2002
	substituted by 26/2004 r 4(1)	29.4.2004
	varied by 54/2007 r 4(2)	26.4.2007
Gawler—Area 3	varied by 39/1998 r 3(d)	30.4.1998
	varied by 29/2000 r 3(c)	28.4.2000
	varied by 23/2002 r 3(d)	2.5.2002
	substituted by 26/2004 r 4(1)	29.4.2004

Liquor Licensing (Dry Areas—Long Term) Regulations 1997—3.4.2008 to 7.5.2008
 Legislative history

	varied by 54/2007 r 4(3)	26.4.2007
Gawler—Area 4	varied by 39/1998 r 3(e)	30.4.1998
	substituted by 29/2000 r 3(d)	28.4.2000
	varied by 23/2002 r 3(e)	2.5.2002
	varied by 26/2004 r 4(2)	29.4.2004
	varied by 54/2007 r 4(4)	26.4.2007
Gawler—Area 5	inserted by 26/2004 r 4(3)	29.4.2004
	varied by 54/2007 r 4(5)	26.4.2007
Glennelg—Area 1	varied by 220/1999 r 3(d)	11.11.1999
	varied by 222/2002 r 3(d)	28.11.2002
	varied by 265/2005 r 4(2), (3)	8.12.2005
	varied by 264/2006 r 4(2)	7.12.2006
Golden Grove— Area 1	inserted by 164/2003 r 4	24.7.2003
	varied by 149/2004 4	8.7.2004
Goolwa—Area 1	varied by 212/2005 r 4	6.10.2005
	inserted by 49/2003 r 4	22.5.2003
	varied by 28/2004 r 4	6.5.2004
	varied by 38/2005 r 4	19.5.2005
	varied by 55/2006 r 4	25.5.2006
Grange—Area 1	varied by 67/2007 r 4	7.6.2007
	inserted by 29/2003 r 4(1)	27.3.2003
	varied by 20/2004 r 4(1)	22.4.2004
	varied by 32/2007 r 4(1)	5.4.2007
Hahndorf—Area 1	inserted by 27/2005 r 4(1)	28.4.2005
	varied by 50/2006 r 4(1), (2)	11.5.2006
	varied by 62/2007 r 4(1)	17.5.2007
Hallett Cove— Area 1	varied by 31/1998 r 3	16.4.1998
	varied by 24/2000 r 3(a)	30.3.2000
	varied by 22/2002 r 3(a)	26.4.2002
	varied by 36/2005 r 4(1)	19.5.2005
	varied by 171/2006 r 4(1)	15.6.2006
Hallett Cove— Area 2	inserted by 109/1999 r 3	3.6.1999
	varied by 24/2000 r 3(b)	30.3.2000
	varied by 22/2002 r 3(b)	26.4.2002
	varied by 36/2005 r 4(2), (3)	19.5.2005
Hallett Cove— Area 3	varied by 171/2006 r 4(2)	15.6.2006
	inserted by 291/2000 r 3(a)	21.12.2000
	varied by 22/2002 r 3(c)	26.4.2002
	varied by 36/2005 r 4(4), (5)	19.5.2005
	varied by 171/2006 r 4(3)	15.6.2006

3.4.2008 to 7.5.2008—Liquor Licensing (Dry Areas—Long Term) Regulations 1997
Legislative history

Hallett Cove— Area 4	inserted by 291/2000 r 3(a)	21.12.2000
	varied by 22/2002 r 3(d)	26.4.2002
	varied by 36/2005 r (6)—(8)	19.5.2005
	varied by 171/2006 r 4(4)	15.6.2006
Hallett Cove— Area 5	inserted by 213/2002 r 3	14.11.2002
	varied by 248/2004 r 4(1)	9.12.2004
	varied by 36/2005 r 4(9), (10)	19.5.2005
	varied by 171/2006 r 4(5)	15.6.2006
Hallett Cove— Area 6	inserted by 213/2002 r 3	14.11.2002
	varied by 248/2004 r 4(2)	9.12.2004
	varied by 36/2005 r 4(11), (12)	19.5.2005
	varied by 171/2006 r 4(6)	15.6.2006
Henley Beach— Area 1	inserted by 29/2003 r 4(2)	27.3.2003
	varied by 20/2004 r 4(2)	22.4.2004
	varied by 32/2007 r 4(2)	5.4.2007
Henley Beach— Area 2	inserted by 29/2003 r 4(2)	27.3.2003
	varied by 20/2004 r 4(3)	22.4.2004
	varied by 32/2007 r 4(3), (4)	5.4.2007
Henley Beach South—Area 1	inserted by 29/2003 r 4(2)	27.3.2003
	varied by 20/2004 r 4(4)	22.4.2004
	varied by 32/2007 r 4(5)	5.4.2007
Kadina—Area 1	inserted by 188/1999 r 3(a)	23.9.1999
	varied by 201/2001 r 3(d)	23.8.2001
	varied by 171/2002 r 3(a)	29.8.2002
	varied by 172/2003 r 4(4)	14.8.2003
	varied by 193/2004 4(1)	2.9.2004
	varied by 230/2005 r 4(1)	27.10.2005
	substituted by 246/2006 r 4(1)	9.11.2006
	varied by 237/2007 r 4(1)	4.10.2007
Kadina—Area 2	inserted by 246/2006 r 4(1)	9.11.2006
	varied by 237/2007 r 4(2)	4.10.2007
Loxton Areas 1—3	inserted by 196/2006 r 4	10.8.2006
	varied by 205/2007 r 4(1)—(3)	9.8.2007
Maitland—Area 1	inserted by 273/2005 r 4	15.12.2005
	varied by 40/2007 r 4(1), (2)	26.4.2007
Mannum—Area 1	inserted by 34/2002 r 3	23.5.2002
	varied by 51/2003 r 4(1)	22.5.2003
	varied by 56/2006 r 4(1), (2)	25.5.2006

Liquor Licensing (Dry Areas—Long Term) Regulations 1997—3.4.2008 to 7.5.2008
 Legislative history

	varied by 14/2007 r 4(1)	1.3.2007
Mannum—Area 2	inserted by 34/2002 r 3	23.5.2002
	varied by 51/2003 r 4(2)	22.5.2003
	varied by 56/2006 r 4(3)	25.5.2006
	varied by 14/2007 r 4(2)	1.3.2007
Mannum—Area 3	inserted by 34/2002 r 3	23.5.2002
	varied by 51/2003 r 4(3)	22.5.2003
	varied by 56/2006 r 4(4), (5)	25.5.2006
	varied by 14/2007 r 4(3)	1.3.2007
Mannum—Area 4	inserted by 34/2002 r 3	23.5.2002
	varied by 51/2003 r 4(4)	22.5.2003
	varied by 56/2006 r 4(6), (7), (8)	25.5.2006
	varied by 14/2007 r 4(4)	1.3.2007
Mannum—Area 5	inserted by 34/2002 r 3	23.5.2002
	varied by 51/2003 r 4(5)	22.5.2003
	varied by 56/2006 r 4(9), (10)	25.5.2006
	varied by 14/2007 r 4(5)	1.3.2007
Meningie—Area 1	inserted by 36/1998 r 3(b)	30.4.1998
	varied by 117/1999 r 3(a)	17.6.1999
	varied by 126/2001 r 3	14.6.2001
	varied by 165/2003 r 4	24.7.2003
	substituted by 248/2006 r 4	9.11.2006
Millicent—Area 1	inserted by 239/2003 r 4	4.12.2003
	varied by 11/2005 r 4	3.3.2005
	varied by 33/2007 r 4	5.4.2007
Moana—Area 1	varied by 36/1998 r 3(c)	30.4.1998
	varied by 30/2001 r 3(c)	5.4.2001
	varied by 34/2003 r 4(3)	3.4.2003
	varied by 170/2004 r 4(6), (7)	12.8.2004
	varied by 189/2005 r 4(3)	1.9.2005
Moana—Area 2	varied by 36/1998 r 3(d)	30.4.1998
	varied by 30/2001 r 3(d)	5.4.2001
	varied by 34/2003 r 4(4)	3.4.2003
	varied by 170/2004 r 4(8), (9)	12.8.2004
	varied by 189/2005 r 4(4)	1.9.2005
Moonta—Area 1	inserted by 194/1998 r 3(a)	22.10.1998
	varied by 188/1999 r 3(b)	23.9.1999
	varied by 201/2001 r 3(e)	23.8.2001
	varied by 171/2002 r 3(b)	29.8.2002
	varied by 172/2003 r 4(1)	14.8.2003
	varied by 193/2004 r 4(2), (3)	2.9.2004
	varied by 230/2005 r 4(2)	27.10.2005
	varied by 246/2006 r 4(2)	9.11.2006

	varied by 237/2007 r 4(3)	4.10.2007
Moonta—Area 2	inserted by 194/1998 r 3(a)	22.10.1998
	varied by 188/1999 r 3(c)	23.9.1999
	varied by 201/2001 r 3(f)	23.8.2001
	varied by 171/2002 r 3(c)	29.8.2002
	varied by 172/2003 r 4(2)	14.8.2003
	varied by 193/2004 r 4(4), (5)	2.9.2004
	varied by 230/2005 r 4(3)	27.10.2005
	varied by 246/2006 r 4(3)	9.11.2006
	varied by 237/2007 r 4(4)	4.10.2007
Moonta Bay—Area 1	inserted by 194/1998 r 3(a)	22.10.1998
	varied by 188/1999 r 3(d)	23.9.1999
	varied by 201/2001 r 3(g)	23.8.2001
	varied by 171/2002 r 3(d)	29.8.2002
	varied by 172/2003 r 4(3)	14.8.2003
	varied by 193/2004 r 4(6), (7)	2.9.2004
	varied by 230/2005 r 4(4)	27.10.2005
	varied by 246/2006 r 4(4)	9.11.2006
	varied by 237/2007 r 4(5)	4.10.2007
Morphett Vale— Area 1	inserted by 266/1999 r 3(b)	23.12.1999
	varied by 293/2000 r 3(b)	21.12.2000
	varied by 30/2001 r 3(e)	5.4.2001
	varied by 34/2003 r 4(5)	3.4.2003
	varied by 170/2004 r 4(10), (11)	12.8.2004
	varied by 189/2005 r 4(5)	1.9.2005
Mount Barker— Area 1	inserted by 27/2005 r 4(2)	28.4.2005
	varied by 50/2006 r 4(3)	11.5.2006
	varied by 62/2007 r 4(2)	17.5.2007
Mount Barker— Area 2	varied by 50/2006 r 4(4)	11.5.2006
	varied by 62/2007 r 4(3)	17.5.2007
Mount Gambier— Area 1	varied by 200/1998 r 3	26.11.1998
	varied by 242/2001 r 3(a)	8.11.2001
	varied by 230/2004 r 4(1)	4.11.2004
	varied by 246/2007 r 4(1)	25.10.2007
Mount Gambier— Area 2	inserted by 253/2000 r 3	26.10.2000
	varied by 242/2001 r 3(b)	8.11.2001
	varied by 230/2004 r 4(2), (3)	4.11.2004
	varied by 246/2007 r 4(2)	25.10.2007

Liquor Licensing (Dry Areas—Long Term) Regulations 1997—3.4.2008 to 7.5.2008
 Legislative history

Mount Gambier— Area 3	inserted by 253/2000 r 3	26.10.2000
	varied by 242/2001 r 3(c)	8.11.2001
	varied by 230/2004 r 4(4), (5)	4.11.2004
	varied by 246/2007 r 4(3)	25.10.2007
Mount Gambier— Area 4	inserted by 251/2001 r 3	6.12.2001
	varied by 16/2003 r 4	20.2.2003
	substituted by 245/2004 r 4	2.12.2004
	varied by 246/2007 r 4(4)	25.10.2007
Mount Gambier— Area 5	inserted by 132/2004 r 4	17.6.2004
	varied by 176/2005 r 4	4.8.2005
	varied by 246/2007 r 4(5)	25.10.2007
Murray Bridge— Area 1	inserted by 28/2007 r 4	29.3.2007
	varied by 10/2008 r 4	7.2.2008
Nairne—Area 1	inserted by 27/2005 r 4(3)	28.4.2005
	varied by 50/2006 r 4(5)	11.5.2006
	varied by 62/2007 r 4(4)	17.5.2007
Naracoorte—Area 1	inserted by 222/1998 r 3	24.12.1998
	varied by 266/1999 r 3(c)	23.12.1999
	varied by 266/2001 r 3(a)	20.12.2001
	varied by 19/2003 r 4(1)—(3)	27.2.2003
	substituted by 27/2006 r 4(1)	16.2.2006
	varied by 11/2007 r 4(1)	15.2.2007
Naracoorte—Area 2	inserted by 222/1998 r 3	24.12.1998
	varied by 266/1999 r 3(d)	23.12.1999
	varied by 266/2001 r 3(b)	20.12.2001
	varied by 19/2003 r 4(4)	27.2.2003
	varied by 27/2006 r 4(2)	16.2.2006
	varied by 11/2007 r 4(2)	15.2.2007
Noarlunga Centre— Area 1	varied by 36/1998 r 3(e)	30.4.1998
	varied by 30/2001 r 3(f)	5.4.2001
	varied by 34/2003 r 4(6)	3.4.2003
	varied by 170/2004 r 4(12)	12.8.2004
	varied by 189/2005 r 4(6)	1.9.2005
Normanville—Area 1	inserted by 12/1999 r 3	25.2.1999
	varied by 13/2000 r 3	17.2.2000
	varied by 13/2002 r 3	21.3.2002
	varied by 18/2004 r 4	22.4.2004
	varied by 39/2006 r 4	6.4.2006
	varied by 27/2008 r 4	27.3.2008

3.4.2008 to 7.5.2008—Liquor Licensing (Dry Areas—Long Term) Regulations 1997

Legislative history

North Adelaide— Area 1	inserted by 227/2001 r 3(b)	29.10.2001
	varied by 200/2002 r 3(b)	29.10.2002
	varied by 206/2002 r 3(b)	31.10.2002
	varied by 216/2003 r 4(2)	30.10.2003
	varied by 226/2004 r 4(2)	28.10.2004
	varied by 240/2006 r 4(2)	26.10.2006
Oaklands Park— Area 1	inserted by 267/1999 r 3	23.12.1999
	varied by 291/2000 r 3(b)	21.12.2000
	varied by 22/2002 r 3(e)	26.4.2002
	varied by 36/2005 r 4(13), (14)	19.5.2005
	varied by 171/2006 r 4(7)	15.6.2006
Paringa—Area 1	varied by 166/1998 r 3(e)	13.8.1998
	varied by 211/2000 r 3(e)	31.8.2000
	varied by 2/2003 r 4(5), (6)	16.1.2003
	varied by 239/2004 r 4(1)	18.11.2004
	varied by 263/2006 r 4(1)	7.12.2006
	varied by 247/2007 r 4(1)	25.10.2007
	inserted by 250/2004 r 4	9.12.2004
Peterborough— Area 1	varied by 269/2005 r 4	15.12.2005
	varied by 254/2006 r 4	23.11.2006
	varied by 261/2007 r 4	22.11.2007
	varied by 5/1998 r 3(a)	15.1.1998
Port Adelaide— Area 1	varied by 223/1998 r 3(b)	24.12.1998
	varied by 238/2000 r 3(a), (b)	28.9.2000
	varied by 265/2001 r 3(a), (b)	20.12.2001
	varied by 249/2004 r 4(1)	9.12.2004
	varied by 275/2005 r 4(1)	15.12.2005
	varied by 5/1998 r 3(b)	15.1.1998
Port Adelaide— Area 2	varied by 223/1998 r 3(c), (d)	24.12.1998
	varied by 238/2000 r 3(c), (d)	28.9.2000
	varied by 265/2001 r 3(c), (d)	20.12.2001
	varied by 249/2004 r 4(2)—(4)	9.12.2004
	varied by 275/2005 r 4(2)	15.12.2005
	inserted by 223/1998 r 3(e)	24.12.1998
Port Adelaide— Area 3	varied by 265/2001 r 3(e), (f)	20.12.2001
	varied by 249/2004 r 4(5), (6)	9.12.2004
	varied by 275/2005 r 4(3)	15.12.2005
	inserted by 275/2005 r 4(4)	15.12.2005
Port Adelaide— Area 4		

Liquor Licensing (Dry Areas—Long Term) Regulations 1997—3.4.2008 to 7.5.2008
 Legislative history

	varied by 269/2006 r 4(1)	14.12.2006
Port Augusta— Area 1	varied by 253/1997 r 3(a), (b)	24.12.1997
	varied by 293/2000 r 3(c)	21.12.2000
	varied by 274/2001 r 3(a)	20.12.2001
	varied by 5/2004 r 4(1)	22.1.2004
	substituted by 252/2005 r 4(1)	1.12.2005
	varied by 259/2006 r 4(1)	30.11.2006
	varied by 260/2007 r 4(1)	22.11.2007
Port Augusta— Area 2	varied by 253/1997 r 3(c)	24.12.1997
	varied by 293/2000 r 3(d)	21.12.2000
	varied by 274/2001 r 3(b)	20.12.2001
	varied by 5/2004 r 4(2)	22.1.2004
	substituted by 252/2005 r 4(1)	1.12.2005
	varied by 259/2006 r 4(2)	30.11.2006
	varied by 260/2007 r 4(2)	22.11.2007
<i>Port Augusta— Area 2A</i>	<i>inserted by 5/2004 r 4(3)</i>	<i>22.1.2004</i>
	<i>deleted by 252/2005 r 4(1)</i>	<i>1.12.2005</i>
Port Augusta— Area 3	varied by 253/1997 r 3(d)	24.12.1997
	varied by 293/2000 r 3(e)	21.12.2000
	varied by 274/2001 r 3(c)	20.12.2001
	varied by 5/2004 r 4(4)	22.1.2004
	substituted by 252/2005 r 4(1)	1.12.2005
	varied by 259/2006 r 4(3)	30.11.2006
	varied by 260/2007 r 4(3)	22.11.2007
<i>Port Augusta— Area 4</i>	<i>varied by 253/1997 r 3(e)</i>	<i>24.12.1997</i>
	<i>varied by 293/2000 r 3(f)</i>	<i>21.12.2000</i>
	<i>varied by 274/2001 r 3(d)</i>	<i>20.12.2001</i>
	<i>varied by 5/2004 r 4(5)</i>	<i>22.1.2004</i>
	<i>deleted by 252/2005 r 4(1)</i>	<i>1.12.2005</i>
<i>Port Augusta— Area 5</i>	<i>varied by 253/1997 r 3(f)</i>	<i>24.12.1997</i>
	<i>varied by 293/2000 r 3(g)</i>	<i>21.12.2000</i>
	<i>varied by 274/2001 r 3(e)</i>	<i>20.12.2001</i>
	<i>varied by 5/2004 r 4(6)</i>	<i>22.1.2004</i>
	<i>deleted by 252/2005 r 4(1)</i>	<i>1.12.2005</i>
Port Hughes—Area 1	inserted by 194/1998 r 3(b)	22.10.1998
	varied by 188/1999 r 3(e)	23.9.1999
	varied by 201/2001 r 3(h)	23.8.2001
	varied by 171/2002 r 3(e)	29.8.2002

3.4.2008 to 7.5.2008—Liquor Licensing (Dry Areas—Long Term) Regulations 1997

Legislative history

	varied by 172/2003 r 4(5)	14.8.2003
	varied by 193/2004 r 4(8)—(10)	2.9.2004
	varied by 230/2005 r 4(5)	27.10.2005
	varied by 246/2006 r 4(5)	9.11.2006
	varied by 237/2007 r 4(6)	4.10.2007
Port Hughes—Area 2	inserted by 194/1998 r 3(b)	22.10.1998
	varied by 188/1999 r 3(f)	23.9.1999
	varied by 201/2001 r 3(i)	23.8.2001
	varied by 171/2002 r 3(f)	29.8.2002
	varied by 172/2003 r 4(6)	14.8.2003
	varied by 193/2004 r 4(11)—(13)	2.9.2004
	varied by 230/2005 r 4(6)	27.10.2005
	varied by 246/2006 r 4(6)	9.11.2006
	varied by 237/2007 r 4(7)	4.10.2007
Port Lincoln—Area 1	inserted by 238/1997 r 3	18.12.1997
	varied by 290/2000 r 3	21.12.2000
	varied by 260/2001 r 3	13.12.2001
	varied by 254/2004 r 4	16.12.2004
	substituted by 302/2007 r 4	13.12.2007
Port Noarlunga— Area 1	varied by 36/1998 r 3(f)	30.4.1998
	varied by 30/2001 r 3(g)	5.4.2001
	varied by 34/2003 r 4(7)	3.4.2003
	varied by 170/2004 r 4(13)	12.8.2004
	varied by 189/2005 r 4(7)	1.9.2005
Port Noarlunga— Area 2	inserted by 34/2003 r 4(8)	3.4.2003
	varied by 170/2004 r 4(14)	12.8.2004
	varied by 189/2005 r 4(8)	1.9.2005
Port Noarlunga— Area 3	inserted by 34/2003 r 4(8)	3.4.2003
	varied by 170/2004 r 4(15)	12.8.2004
	varied by 189/2005 r 4(9)	1.9.2005
Port Pirie—Area 1	varied by 46/1998 r 3(a)	21.5.1998
	varied by 117/1999 r 3(b)	17.6.1999
	varied by 259/1999 r 3	16.12.1999
	varied by 185/2001 r 3(a)	26.7.2001
	varied by 264/2001 r 3	20.12.2001
	varied by 237/2002 r 3	19.12.2002
	varied by 237/2002 r 3	19.12.2002
	varied by 163/2003 r 4(1), (2)	17.7.2003
	varied by 126/2004 r 4(1), (2)	3.6.2004
	varied by 157/2005 r 4(1)	30.6.2005
	varied by 187/2006 r 4(1)	13.7.2006

Liquor Licensing (Dry Areas—Long Term) Regulations 1997—3.4.2008 to 7.5.2008
 Legislative history

	varied by 199/2007 r 4(1)	5.7.2007
Port Pirie—Area 2	varied by 46/1998 r 3(b)	21.5.1998
	varied by 117/1999 r 3(c)	17.6.1999
	varied by 185/2001 r 3(b)	26.7.2001
	varied by 163/2003 r 4(3), (4)	17.7.2003
	varied by 126/2004 r 4(3), (4)	3.6.2004
	varied by 157/2005 r 4(2)	30.6.2005
	varied by 187/2006 r 4(2)	13.7.2006
	varied by 199/2007 r 4(2), (3)	5.7.2007
Port Pirie—Area 3	inserted by 46/1998 r 3(c)	21.5.1998
	varied by 117/1999 r 3(d)	17.6.1999
	varied by 185/2001 r 3(c)	26.7.2001
	varied by 163/2003 r 4(5), (6)	17.7.2003
	varied by 126/2004 r 4(5)—(7)	3.6.2004
	varied by 157/2005 r 4(3)	30.6.2005
	varied by 187/2006 r 4(3)	13.7.2006
	varied by 199/2007 r 4(4)	5.7.2007
Renmark—Area 1	varied by 166/1998 r 3(f)	13.8.1998
	varied by 211/2000 r 3(f)	31.8.2000
	varied by 2/2003 r 4(7)—(9)	16.1.2003
	varied by 239/2004 r 4(2)	18.11.2004
	varied by 263/2006 r 4(2)	7.12.2006
	varied by 247/2007 r 4(2)	25.10.2007
<i>Renmark—Area 2</i>	<i>varied by 166/1998 r 3(g)</i>	<i>13.8.1998</i>
	<i>varied by 211/2000 r 3(g)</i>	<i>31.8.2000</i>
	<i>deleted by 2/2003 r 4(10)</i>	<i>16.1.2003</i>
Renmark—Area 2	inserted by 263/2006 r 4(3)	7.12.2006
	varied by 247/2007 r 4(3)	25.10.2007
Salisbury—Area 1	inserted by 216/2005 r 4	13.10.2005
	varied by 235/2006 r 4	19.10.2006
	varied by 245/2007 r 4	18.10.2007
Seacliff—Area 1	varied by 222/1997 r 3(a)	13.11.1997
	varied by 220/1999 r 3(e)	11.11.1999
	varied by 222/2002 r 3(e), (f)	28.11.2002
	substituted by 265/2005 r 4(4)	8.12.2005
	varied by 264/2006 r 4(3)	7.12.2006
<i>Seacliff—Area 2</i>	<i>varied by 222/1997 r 3(b)</i>	<i>13.11.1997</i>
	<i>varied by 220/1999 r 3(f)</i>	<i>11.11.1999</i>
	<i>varied by 222/2002 r 3(g)</i>	<i>28.11.2002</i>
	<i>deleted by 265/2005 r 4(4)</i>	<i>8.12.2005</i>
Seacliff—Area 3	varied by 222/1997 r 3(c)	13.11.1997
	varied by 220/1999 r 3(g)	11.11.1999
	varied by 222/2002 r 3(h)	28.11.2002

3.4.2008 to 7.5.2008—Liquor Licensing (Dry Areas—Long Term) Regulations 1997

Legislative history

	varied by 265/2005 r 4(5)	8.12.2005
	varied by 264/2006 r 4(4)	7.12.2006
Seacliff—Area 4	varied by 222/1997 r 3(d)	13.11.1997
	varied by 220/1999 r 3(h)	11.11.1999
	varied by 222/2002 r 3(i), (j)	28.11.2002
	varied by 265/2005 r 4(6)	8.12.2005
	varied by 264/2006 r 4(5)	7.12.2006
Semaphore—Area 1	varied by 5/1998 r 3(c)	15.1.1998
	varied by 223/1998 r 3(f)	24.12.1998
	varied by 238/2000 r 3(e), (f)	28.9.2000
	varied by 265/2001 r 3(g), (h)	20.12.2001
	varied by 249/2004 r 4(7)	9.12.2004
	varied by 275/2005 r 4(5), (6)	15.12.2005
Semaphore—Area 2	inserted by 275/2005 r 4(7)	15.12.2005
	varied by 269/2006 r 4(2)	14.12.2006
Semaphore—Area 3	inserted by 275/2005 r 4(7)	15.12.2005
	varied by 269/2006 r 4(3)	14.12.2006
Stirling North— Area 1	inserted by 252/2005 r 4(2)	1.12.2005
	varied by 259/2006 r 4(4)	30.11.2006
	varied by 260/2007 r 4(4)	22.11.2007
Victor Harbor— Area 1	varied by 166/1998 r 3(h)	13.8.1998
	varied by 212/2000 r 3(a), (b)	31.8.2000
	varied by 238/2001 r 3(a)	1.11.2001
	varied by 185/2002 r 3(a)	26.9.2002
	varied by 199/2004 r 4(1), (2)	16.9.2004
	varied by 225/2006 r 4(1)	14.9.2006
Victor Harbor— Area 2	varied by 166/1998 r 3(i)	13.8.1998
	varied by 212/2000 r 3(c), (d)	31.8.2000
	varied by 238/2001 r 3(b), (c)	1.11.2001
	varied by 185/2002 r 3(b)	26.9.2002
	varied by 199/2004 r 4(3)	16.9.2004
	varied by 225/2006 r 4(2)	14.9.2006
Waikerie—Area 1	inserted by 264/2005 r 4	8.12.2005
	varied by 268/2006 r 4	14.12.2006
Walleroo—Area 1	varied by 194/1998 r 3(c)	22.10.1998
	varied by 188/1999 r 3(g)	23.9.1999
	varied by 201/2001 r 3(j)	23.8.2001
	varied by 171/2002 r 3(g)	29.8.2002
	varied by 172/2003 r 4(7)	14.8.2003
	varied by 193/2004 r 4(14), (15)	2.9.2004
	varied by 230/2005 r 4(7)	27.10.2005

	varied by 246/2006 r 4(7)	9.11.2006
	varied by 237/2007 r 4(8)	4.10.2007
Wallaroo—Area 2	varied by 194/1998 r 3(d)	22.10.1998
	varied by 188/1999 r 3(h)	23.9.1999
	varied by 201/2001 r 3(k)	23.8.2001
	varied by 171/2002 r 3(h)	29.8.2002
	varied by 172/2003 r 4(8)	14.8.2003
	varied by 193/2004 r 4(16), (17)	2.9.2004
	varied by 230/2005 r 4(8)	27.10.2005
	varied by 246/2006 r 4(8)	9.11.2006
	varied by 237/2007 r 4(9)	4.10.2007
Wallaroo—Area 3	inserted by 188/1999 r 3(i)	23.9.1999
	varied by 201/2001 r 3(l)	23.8.2001
	varied by 171/2002 r 3(i)	29.8.2002
	varied by 172/2003 r 4(9)	14.8.2003
	varied by 193/2004 r 4(18), (19)	2.9.2004
	varied by 230/2005 r 4(9)	27.10.2005
	varied by 246/2006 r 4(9)	9.11.2006
	varied by 237/2007 r 4(10)	4.10.2007
Wattle Park—Area 1	inserted by 25/2002 r 3	9.5.2002
	varied by 30/2003 r 4	27.3.2003
	varied by 42/2006 r 4	27.4.2006
West Beach—Area 1	inserted by 29/2003 r 4(3)	27.3.2003
	varied by 20/2004 r 4(5)	22.4.2004
	varied by 32/2007 r 4(6)	5.4.2007
Woodcroft—Area 1	inserted by 266/1999 r 3(e)	23.12.1999
	varied by 293/2000 r 3(h)	21.12.2000
	varied by 30/2001 r 3(h)	5.4.2001
	varied by 34/2003 r 4(9)	3.4.2003
	varied by 170/2004 r 4(16)	12.8.2004
	varied by 189/2005 r 4(10)	1.9.2005
Sch 2		
Aberfoyle Park— Plan No 1	inserted by 266/1999 r 4(a)	23.12.1999
	substituted by 170/2004 r 5(1) (Sch 1)	12.8.2004
Adelaide—Plan No 1	inserted by 227/2001 r 4(a)	29.10.2001
	substituted by 226/2004 r 5(1) (Sch 1)	28.10.2004
Ardrossan—Plan No 1	inserted by 63/2007 r 5 (Sch 1)	31.5.2007
Berri—Plan No 1	substituted by 219/2004 r 5 (Sch 1)	21.10.2004
Bordertown Plan No 1	inserted by 27/2007 r 5 (Sch 1)	29.3.2007
Brighton—Plan No 1	substituted by 220/1999 r 4	11.11.1999
	substituted by 265/2005 r 5(1) (Sch 1)	8.12.2005

3.4.2008 to 7.5.2008—Liquor Licensing (Dry Areas—Long Term) Regulations 1997

Legislative history

Ceduna and Thevenard—Plan No 1	substituted by 51/2006 r 5 (Sch 1)	11.5.2006
Christies Beach—Plan No 1	substituted by 170/2004 r 5(2) (Sch 1)	12.8.2004
Coober Pedy—Plan No 1	substituted by 39/1998 r 4	30.4.1998
	substituted by 188/2005 r 5 (Sch 1)	1.9.2005
	substituted by 204/2007 r 5 (Sch 1)	19.7.2007
Gawler—Plan No 1	substituted by 26/2004 r 5 (Sch 1)	29.4.2004
Gawler—Plan No 2	substituted by 26/2004 r 5 (Sch 1)	29.4.2004
Gawler—Plan No 3	substituted by 26/2004 r 5 (Sch 1)	29.4.2004
Glenelg—Plan No 1	substituted by 265/2005 r 5(2) (Sch 1)	8.12.2005
Golden Grove—Plan No 1	inserted by 164/2003 r 5 (Sch)	24.7.2003
	substituted by 149/2004 r 5	8.7.2004
Goolwa—Plan No 1	inserted by 49/2003 r 5 (Sch)	22.5.2003
Grange—Plan No 1	inserted by 29/2003 r 5(1) (Sch)	27.3.2003
	substituted by 20/2004 r 5(1) (Sch 1)	22.4.2004
Hahndorf—Plan No 1	inserted by 27/2005 r 5(1) (Sch 1)	28.4.2005
	substituted by 50/2006 r 5 (Sch 1)	11.5.2006
Hallett Cove—Plan No 1	substituted by 36/2005 r 5(1) (Sch 1)	19.5.2005
Hallett Cove—Plan No 2	inserted by 109/1999 r 4	3.6.1999
	substituted by 36/2005 r 5(1) (Sch 1)	19.5.2005
Hallett Cove—Plan No 3	inserted by 291/2000 r 4	21.12.2000
	substituted by 36/2005 r 5(1) (Sch 1)	19.5.2005
Hallett Cove—Plan No 4	inserted by 213/2002 r 4	14.11.2002
	substituted by 36/2005 r 5(1) (Sch 1)	19.5.2005
Hallett Cove—Plan No 5	inserted by 213/2002 r 4	14.11.2002
	substituted by 36/2005 r 5(1) (Sch 1)	19.5.2005
Henley Beach—Plan No 1	inserted by 29/2003 r 5(2) (Sch)	27.3.2003
	substituted by 20/2004 r 5(2) (Sch 1)	22.4.2004
	substituted by 32/2007 r 5 (Sch 1)	5.4.2007
Henley Beach South—Plan No 1	inserted by 29/2003 r 5(2) (Sch)	27.3.2003
	substituted by 20/2004 r 5(3) (Sch 1)	22.4.2004
<i>Kadina—Plan No 1</i>	<i>inserted by 188/1999 r 4(a) (Sch 1)</i>	<i>23.9.1999</i>
	<i>substituted by 193/2004 r 5(1) (Sch 1)</i>	<i>2.9.2004</i>
	<i>deleted by 246/2006 r 5</i>	<i>9.11.2006</i>

Liquor Licensing (Dry Areas—Long Term) Regulations 1997—3.4.2008 to 7.5.2008
 Legislative history

Loxton—Plan No 1	inserted by 196/2006 r 5 (Sch 1)	10.8.2006
Maitland—Plan No 1	inserted by 40/2007 r 5 (Sch 1)	26.4.2007
Mannum—Plan No 1	inserted by 34/2002 r 4	23.5.2002
	substituted by 56/2006 r 5(1) (Sch 1)	25.5.2006
Mannum—Plan No 2	inserted by 34/2002 r 4	23.5.2002
	substituted by 56/2006 r 5(2) (Sch 1)	25.5.2006
Meningie—Plan No 1	inserted by 36/1998 r 4	30.4.1998
	substituted by 248/2006 r 5 (Sch 1)	9.11.2006
Moana—Plan Nos 1 and 2	substituted by 170/2004 r 5(3) (Sch 1)	12.8.2004
Moonta—Plan No 1	inserted by 194/1998 r 4(a)	22.10.1998
	substituted by 193/2004 r 5(2) (Sch 1)	2.9.2004
Moonta Bay—Plan No 1	inserted by 194/1998 r 4(a)	22.10.1998
	substituted by 193/2004 r 5(3) (Sch 1)	2.9.2004
Morphett Vale—Plan No 1	inserted by 266/1999 r 4(b)	23.12.1999
	substituted by 170/2004 r 5(4) (Sch 1)	12.8.2004
Mount Barker—Plan Nos 1 and 2	inserted by 27/2005 r 5(2) (Sch 1)	28.4.2005
Mount Gambier—Plan No 1	substituted by 230/2004 r 5 (Sch 1)	4.11.2004
Mount Gambier—Plan No 2	inserted by 253/2000 r 4	26.10.2000
	substituted by 230/2004 r 5 (Sch 1)	4.11.2004
<i>Mount Gambier—Plan No 3</i>	<i>inserted by 251/2001 r 4</i>	<i>6.12.2001</i>
	<i>deleted by 245/2004 r 5</i>	<i>2.12.2004</i>
Mount Gambier—Plan No 4	inserted by 132/2004 r 5 (Sch 1)	17.6.2004
Murray Bridge—Plan No 1	inserted by 28/2007 r 5 (Sch 1)	29.3.2007
Nairne—Plan No 1	inserted by 27/2005 r 5(3) (Sch 1)	28.4.2005
Noarlunga Centre—Plan No 1	substituted by 170/2004 r 5(5) (Sch 1)	12.8.2004
Normanville—Plan No 1	inserted by 12/1999 r 4	25.2.1999
	substituted by 18/2004 r 5 (Sch 1)	22.4.2004
North Adelaide—Plan No 1	inserted by 227/2001 r 4(b)	29.10.2001
	substituted by 226/2004 r 5(2) (Sch 1)	28.10.2004
Oaklands Park—Plan No 1	inserted by 267/1999 r 4	23.12.1999
	substituted by 36/2005 r 5(2) (Sch)	19.5.2005
Peterborough—Plan No 1	inserted by 250/2004 r 5 (Sch 1)	9.12.2004

3.4.2008 to 7.5.2008—Liquor Licensing (Dry Areas—Long Term) Regulations 1997

Legislative history

Port Adelaide—Plan No 1	substituted by 223/1998 r 4	24.12.1998
	substituted by 249/2004 r 5(1) (Sch 1)	9.12.2004
Port Adelaide—Plan No 2	inserted by 223/1998 r 4	24.12.1998
	substituted by 249/2004 r 5(2) (Sch 1)	9.12.2004
Port Augusta—Plan No 1	substituted by 253/1997 r 4	24.12.1997
	substituted by 252/2005 r 5(1) (Sch 1)	1.12.2005
Port Augusta—Plan No 2	substituted by 252/2005 r 5(1) (Sch 1)	1.12.2005
Port Hughes—Plan No 1	inserted by 194/1998 r 4(b)	22.10.1998
	substituted by 193/2004 r 5(4) (Sch 1)	2.9.2004
Port Lincoln—Plan No 1	inserted by 238/1997 r 4	18.12.1997
	substituted by 302/2007 r 5 (Sch 1)	13.12.2007
Port Noarlunga—Plan No 1	inserted by 34/2003 r 5 (Sch)	3.4.2003
	substituted by 170/2004 r 5(6) (Sch 1)	12.8.2004
Port Pirie—Plan No 1	substituted by 126/2004 r 5 (Sch 1)	3.6.2004
Port Pirie—Plan No 2	inserted by 46/1998 r 4	21.5.1998
	substituted by 126/2004 r 5 (Sch 1)	3.6.2004
	substituted by 199/2007 r 5(1) (Sch 1)	5.7.2007
Port Pirie—Plan No 3	inserted by 126/2004 r 5 (Sch 1)	3.6.2004
	varied by 199/2007 r 5(2) (Sch 1)	5.7.2007
Renmark—Plan No 1	substituted by 2/2003 r 5	16.1.2003
	substituted by 239/2004 r 5 (Sch 1)	18.11.2004
Renmark—Plan No 2	inserted by 263/2006 r 5 (Sch 1)	7.12.2006
Salisbury—Plan No 1	inserted by 216/2005 r 5 (Sch 1)	13.10.2005
Salisbury—Plan No 2	inserted by 216/2005 r 5 (Sch 1)	13.10.2005
Seacliff—Plan No 1	substituted by 265/2005 r 5(3) (Sch 1)	8.12.2005
Stirling North—Plan No 1	inserted by 252/2005 r 5(2) (Sch 1)	1.12.2005
Victor Harbor—Plan No 1	substituted by 199/2004 r 5 (Sch 1)	16.9.2004
Waikerie—Plan No 1	inserted by 264/2005 r 5	8.12.2005
Walleroo—Plan No 1	substituted by 193/2004 r 5(5) (Sch 1)	2.9.2004
Walleroo—Plan No 2	inserted by 188/1999 r 4(b) (Sch 2)	23.9.1999
	substituted by 193/2004 r 5(6) (Sch 1)	2.9.2004
Wattle Park—Plan No 1	inserted by 25/2002 r 4	9.5.2002

West Beach—Plan No 1	inserted by 29/2003 r 5(3) (Sch)	27.3.2003
	substituted by 20/2004 r 5(4) (Sch 1)	22.4.2004
Woodcroft—Plan No 1	inserted by 266/1999 r 4(c)	23.12.1999
	substituted by 170/2004 r 5(7) (Sch 1)	12.8.2004

Historical versions

Reprint No 1—20.11.1997
Reprint No 2—24.12.1997
Reprint No 3—15.1.1998
Reprint No 4—5.3.1998
Reprint No 5—30.4.1998
Reprint No 6—21.5.1998
Reprint No 7—13.8.1998
Reprint No 8—22.10.1998
Reprint No 9—26.11.1998
Reprint No 10—24.12.1998
Reprint No 11—25.2.1999
Reprint No 12—3.6.1999
Reprint No 13—17.6.1999
Reprint No 14—23.9.1999
Reprint No 15—11.11.1999
Reprint No 16—23.12.1999
Reprint No 17—17.2.2000
Reprint No 18—30.3.2000
Reprint No 19—28.4.2000
Reprint No 20—1.6.2000
Reprint No 21—31.8.2000
Reprint No 22—7.9.2000
Reprint No 23—28.9.2000
Reprint No 24—26.10.2000
Reprint No 25—21.12.2000
Reprint No 26—5.4.2001
Reprint No 27—14.6.2001
Reprint No 28—26.7.2001
Reprint No 29—23.8.2001
Reprint No 30—29.10.2001
Reprint No 31—8.11.2001
Reprint No 32—6.12.2001
Reprint No 33—20.12.2001
Reprint No 34—21.3.2002
Reprint No 35—26.4.2002

Reprint No 36—9.5.2002
Reprint No 37—23.5.2002
Reprint No 38—29.8.2002
Reprint No 39—26.9.2002
Reprint No 40—31.10.2002
Reprint No 41—14.11.2002
Reprint No 42—28.11.2002
Reprint No 43—19.12.2002
Reprint No 44—16.1.2003
Reprint No 45—27.2.2003
Reprint No 46—27.3.2003
Reprint No 47—3.4.2003
Reprint No 48—1.5.2003
Reprint No 49—22.5.2003
Reprint No 50—29.5.2003
Reprint No 51—17.7.2003
Reprint No 52—24.7.2003
Reprint No 53—14.8.2003
Reprint No 54 —30.10.2003
Reprint No 55—4.12.2003
Reprint No 56—22.1.2004
22.4.2004
29.4.2004 (electronic only)
6.5.2004
3.6.2004 (electronic only)
17.6.2004
8.7.2004 (electronic only)
12.8.2004 (electronic only)
2.9.2004 (electronic only)
16.9.2004
21.10.2004 (electronic only)
28.10.2004 (electronic only)
4.11.2004 (electronic only)
18.11.2004
2.12.2004 (electronic only)
9.12.2004 (electronic only)
16.12.2004
3.3.2005
28.4.2005 (electronic only)
19.5.2005
30.6.2005 (electronic only)
4.8.2005 (electronic only)
1.9.2005

6.10.2005 (electronic only)
13.10.2005
27.10.2005
1.12.2005 (electronic only)
8.12.2005 (electronic only)
15.12.2005
16.2.2006
6.4.2006
27.4.2006 (electronic only)
11.5.2006
25.5.2006
15.6.2006
13.7.2006
10.8.2006
14.9.2006
19.10.2006
26.10.2006
9.11.2006
23.11.2006 (electronic only)
30.11.2006 (electronic only)
7.12.2006 (electronic only)
14.12.2006
15.2.2007 (electronic only)
1.3.2007
29.3.2007 (electronic only)
5.4.2007 (electronic only)
26.4.2007
17.5.2007
31.5.2007 (electronic only)
7.6.2007
5.7.2007
19.7.2007
9.8.2007
4.10.2007 (electronic only)
18.10.2007
25.10.2007 (electronic only)
22.11.2007
13.12.2007
7.2.2008
27.3.2008 (electronic only)