

LIQUOR LICENSING (DRY AREAS—LONG TERM) REGULATIONS 1997

Reprint No. 1—20.11.97	
Reprint No. 2—24.12.97	
Reprint No. 3—15.1.98	
Reprint No. 4—5.3.98	
Reprint No. 5—30.4.98	
Reprint No. 6—21.5.98	
Reprint No. 7—13.8.98	
Reprint No. 8—22.10.98	
Reprint No. 9—26.11.98	
Reprint No. 10—24.12.98	
Reprint No. 11—25.2.99	
Reprint No. 12—3.6.99	
Reprint No. 13—17.6.99	
Reprint No. 14—23.9.99	
Reprint No. 15—11.11.99	
Reprint No. 16—23.12.99	
Reprint No. 17—17.2.00	
Reprint No. 18—30.3.00	
Reprint No. 19—28.4.00	
Reprint No. 20—1.6.00	
Reprint No. 21—31.8.00	
Reprint No. 22—7.9.00	
Reprint No. 23—28.9.00	[Whole of regulations replaced]
Reprint No. 24—26.10.00	[Whole of regulations replaced]
Reprint No. 25—21.12.00	[Whole of regulations replaced]
Reprint No. 26—5.4.01	[New Schedule 1 and Appendix]
Reprint No. 27—14.6.01	[New Schedule 1 and Appendix]
Reprint No. 28—26.7.01	[New Schedule 1 and Appendix]
Reprint No. 29—23.8.01	[New Schedule 1 and Appendix]
Reprint No. 30—29.10.01	[Whole of regulations replaced]
Reprint No. 31—8.11.01	[New Schedule 1 and Appendix]
Reprint No. 32—6.12.01	[Whole of regulations replaced]
Reprint No. 33—20.12.01	[New Schedule 1 and Appendix]
Reprint No. 34—21.3.02	[New Schedule 1 and Appendix]
Reprint No. 35—26.4.02	[New Schedule 1 and Appendix]
Reprint No. 36—9.5.02	[Whole of regulations replaced]
Reprint No. 37—23.5.02	[Whole of regulations replaced]
Reprint No. 38—29.8.02	[New Schedule 1 and Appendix]

[Each Part and Schedule is numbered from page 1. Persons who are on Standing Order with Government Publishing SA for these regulations will receive complete replacement Parts and Schedules incorporating amendments to these regulations as they come into force.]

(Reprint No. 38)

South Australia

LIQUOR LICENSING (DRY AREAS—LONG TERM) REGULATIONS 1997

These regulations are reprinted pursuant to the Subordinate Legislation Act 1978 and incorporate all amendments in force as at 29 August 2002.

REGULATIONS UNDER THE LIQUOR LICENSING ACT 1997

LIQUOR LICENSING (DRY AREAS—LONG TERM) REGULATIONS 1997

being

No. 217 of 1997: *Gaz.* 6 November 1997, p. 1217¹

as varied by

- No. 222 of 1997: *Gaz.* 13 November 1997, p. 1303²
No. 225 of 1997: *Gaz.* 20 November 1997, p. 1364³
No. 238 of 1997: *Gaz.* 18 December 1997, p. 1688⁴
No. 253 of 1997: *Gaz.* 24 December 1997, p. 1833⁵
No. 5 of 1998: *Gaz.* 15 January 1998, p. 150⁶
No. 23 of 1998: *Gaz.* 5 March 1998, p. 1081⁷
No. 31 of 1998: *Gaz.* 16 April 1998, p. 1725⁸
No. 36 of 1998: *Gaz.* 30 April 1998, p. 2073⁹
No. 39 of 1998: *Gaz.* 30 April 1998, p. 2079⁹
No. 46 of 1998: *Gaz.* 21 May 1998, p. 2228¹⁰
No. 166 of 1998: *Gaz.* 13 August 1998, p. 407¹¹
No. 194 of 1998: *Gaz.* 22 October 1998, p. 1242¹²
No. 200 of 1998: *Gaz.* 26 November 1998, p. 1651¹³
No. 222 of 1998: *Gaz.* 24 December 1998, p. 2080¹⁴
No. 223 of 1998: *Gaz.* 24 December 1998, p. 2082¹⁴
No. 12 of 1999: *Gaz.* 25 February 1999, p. 1172¹⁵
No. 34 of 1999: *Gaz.* 6 May 1999, p. 2488¹⁶
No. 109 of 1999: *Gaz.* 3 June 1999, p. 3002¹⁷
No. 117 of 1999: *Gaz.* 17 June 1999, p. 3127¹⁸
No. 188 of 1999: *Gaz.* 23 September 1999, p. 1238¹⁹
No. 194 of 1999: *Gaz.* 23 September 1999, p. 1326¹⁹
No. 220 of 1999: *Gaz.* 11 November 1999, p. 2332²⁰
No. 259 of 1999: *Gaz.* 16 December 1999, p. 3473²¹
No. 266 of 1999: *Gaz.* 23 December 1999, p. 3823²²
No. 267 of 1999: *Gaz.* 23 December 1999, p. 3832²³
No. 13 of 2000: *Gaz.* 17 February 2000, p. 1036²⁴
No. 24 of 2000: *Gaz.* 30 March 2000, p. 1932²⁵
No. 29 of 2000: *Gaz.* 28 April 2000, p. 2356²⁶
No. 121 of 2000: *Gaz.* 1 June 2000, p. 3001²⁷
No. 211 of 2000: *Gaz.* 31 August 2000, p. 1054²⁸
No. 212 of 2000: *Gaz.* 31 August 2000, p. 1055²⁹
No. 225 of 2000: *Gaz.* 7 September 2000, p. 1761³⁰
No. 238 of 2000: *Gaz.* 28 September 2000, p. 2300³¹
No. 253 of 2000: *Gaz.* 26 October 2000, p. 2824³²
No. 289 of 2000: *Gaz.* 21 December 2000, p. 3770³³
No. 290 of 2000: *Gaz.* 21 December 2000, p. 3771³⁴
No. 291 of 2000: *Gaz.* 21 December 2000, p. 3772³⁵

NOTE:

- Asterisks indicate repeal or deletion of text.
- Entries appearing in bold type indicate the amendments incorporated since the last reprint.
- For the legislative history of the regulations see Appendix.

- No. 293 of 2000: *Gaz.* 21 December 2000, p. 3779³⁶
No. 30 of 2001: *Gaz.* 5 April 2001, p. 1567³⁷
No. 126 of 2001: *Gaz.* 14 June 2001, p. 2243³⁸
No. 185 of 2001: *Gaz.* 26 July 2001, p. 2794³⁹
No. 201 of 2001: *Gaz.* 23 August 2001, p. 3368⁴⁰
No. 227 of 2001: *Gaz.* 14 October 2001, p. 4488⁴¹
No. 238 of 2001: *Gaz.* 1 November 2001, p. 4814⁴²
No. 242 of 2001: *Gaz.* 8 November 2001, p. 4946⁴³
No. 251 of 2001: *Gaz.* 6 December 2001, p. 5295⁴⁴
No. 254 of 2001: *Gaz.* 6 December 2001, p. 5301⁴⁵
No. 260 of 2001: *Gaz.* 13 December 2001, p. 5418⁴⁶
No. 264 of 2001: *Gaz.* 20 December 2001, p. 5656⁴⁷
No. 265 of 2001: *Gaz.* 20 December 2001, p. 5657⁴⁸
No. 266 of 2001: *Gaz.* 20 December 2001, p. 5659⁴⁹
No. 274 of 2001: *Gaz.* 20 December 2001, p. 5682⁵⁰
No. 13 of 2002: *Gaz.* 21 March 2002, p. 1383⁵¹
No. 22 of 2002: *Gaz.* 26 April 2002, p. 1709⁵²
No. 23 of 2002: *Gaz.* 2 May 2002, p. 1811⁵³
No. 25 of 2002: *Gaz.* 9 May 2002, p. 1854⁵⁴
No. 34 of 2002: *Gaz.* 23 May 2002, p. 1977⁵⁵
No. 171 of 2002: *Gaz.* 29 August 2002, p. 3263⁵⁶

- 1 Came into operation 6 November 1997: reg. 2.
- 2 Came into operation 13 November 1997: reg. 2.
- 3 Came into operation 20 November 1997: reg. 2.
- 4 Came into operation 18 December 1997: reg. 2.
- 5 Came into operation 24 December 1997: reg. 2.
- 6 Came into operation 15 January 1998: reg. 2.
- 7 Came into operation 5 March 1998: reg. 2.
- 8 Came into operation 16 April 1998: reg. 2.
- 9 Came into operation 30 April 1998: reg. 2.
- 10 Came into operation 21 May 1998: reg. 2.
- 11 Came into operation 13 August 1998: reg. 2.
- 12 Came into operation 22 October 1998: reg. 2.
- 13 Came into operation 26 November 1998: reg. 2.
- 14 Came into operation 24 December 1998: reg. 2.
- 15 Came into operation 25 February 1999: reg. 2.
- 16 Came into operation 6 May 1999: reg. 2.
- 17 Came into operation 3 June 1999: reg. 2.
- 18 Came into operation 17 June 1999: reg. 2.
- 19 Came into operation 23 September 1999: reg. 2.
- 20 Came into operation 11 November 1999: reg. 2.
- 21 Came into operation 16 December 1999: reg. 2.
- 22 Came into operation 23 December 1999: reg. 2.
- 23 Came into operation 23 December 1999: reg. 2.
- 24 Came into operation 17 February 2000: reg. 2.
- 25 Came into operation 30 March 2000: reg. 2.
- 26 Came into operation 28 April 2000: reg. 2.
- 27 Came into operation 1 June 2000: reg. 2.
- 28 Came into operation 31 August 2000: reg. 2.
- 29 Came into operation 31 August 2000: reg. 2.
- 30 Came into operation 7 September 2000: reg. 2.
- 31 Came into operation 28 September 2000: reg. 2.
- 32 Came into operation 26 October 2000: reg. 2.
- 33 Came into operation 21 December 2000: reg. 2.
- 34 Came into operation 21 December 2000: reg. 2.
- 35 Came into operation 21 December 2000: reg. 2.
- 36 Came into operation 21 December 2000: reg. 2.
- 37 Came into operation 5 April 2001: reg. 2.
- 38 Came into operation 14 June 2001: reg. 2.
- 39 Came into operation 26 July 2001: reg. 2.
- 40 Came into operation 23 August 2001: reg. 2.
- 41 Came into operation 29 October 2001: reg. 2.
- 42 Came into operation 1 November 2001: reg. 2.
- 43 Came into operation 8 November 2001: reg. 2.
- 44 Came into operation 6 December 2001: reg. 2.
- 45 Came into operation 6 December 2001: reg. 2.
- 46 Came into operation 13 December 2001: reg. 2.
- 47 Came into operation 20 December 2001: reg. 2.
- 48 Came into operation 20 December 2001: reg. 2.
- 49 Came into operation 20 December 2001: reg. 2.
- 50 Came into operation 20 December 2001: reg. 2.
- 51 Came into operation 21 March 2002: reg. 2.
- 52 Came into operation 26 April 2002: reg. 2.
- 53 Came into operation 2 May 2002: reg. 2.
- 54 Came into operation 9 May 2002: reg. 2.
- 55 Came into operation 23 May 2002: reg. 2.
- 56 Came into operation 29 August 2002: reg. 2.

SUMMARY OF PROVISIONS

1. Citation
2. Commencement
3. Revocation
4. Interpretation
5. Long term dry areas—s. 131 of Act
6. Plans of long term dry areas

SCHEDULE 1

Long Term Dry Areas

SCHEDULE 2

Plans of Long Term Dry Areas

APPENDIX

LEGISLATIVE HISTORY

Citation

1. These regulations may be cited as the *Liquor Licensing (Dry Areas—Long Term) Regulations 1997*.

Commencement

2. These regulations come into operation on the day on which they are made.

Revocation

3. The *Liquor Licensing (Long Term Dry Areas) Regulations 1997* (see *Gazette* 26 June 1997 p. 3102), as varied, are revoked.

Interpretation

4. (1) In these regulations, unless the contrary intention appears—

"the Act" means the *Liquor Licensing Act 1997*;

"container" means the container in which liquor is sealed so that it cannot escape but does not include packaging in which the container is sold;

"private land" means any land that is not a public place within the meaning of the Act;

"street or road" includes an avenue, terrace, lane, crescent, court, place or other land set aside for the carriage of vehicular traffic.

(2) Unless the contrary intention appears, a reference in these regulations to a street or a road is a reference to—

- (a) the carriageway of the street or road; and
- (b) the footpaths (if any) of the street or road; and
- (c) a median strip or traffic island (if any) or any other land separating carriageways of the street or road; and
- (d) any other land adjoining or adjacent to the carriageway of the street or road being land that has been reserved for the purposes of the street or road.

(3) For the purposes of these regulations, a wine cask will be taken to have been opened if the tap comprising part of the container is protruding through the external carton.

Long term dry areas—s. 131 of Act

5. (1) Subject to subregulation (2), the consumption of liquor or the consumption and possession of liquor are prohibited in accordance with schedule 1 in the areas described in that schedule during the periods specified in that schedule.

(2) The prohibition does not extend to any private land within an area described in schedule 1.

(3) Unless the contrary intention appears, the prohibition in schedule 1 of the possession of liquor in an area does not extend to—

- (a) a person who is genuinely passing through the area if—
 - (i) the liquor is in the original container in which it was purchased from licensed premises; and

- (ii) the container has not been opened; or
- (b) a person who has possession of the liquor in the course of carrying on a business or in the course of his or her employment by another person in the course of carrying on a business; or
- (c) a person who is permanently or temporarily residing at premises within the area or on the boundary of the area and who enters the area solely for the purpose of passing through it to enter those premises or who enters the area from those premises for the purpose of leaving the area; or
- (d) such other persons (if any) who are specifically excluded by schedule 1.

Plans of long term dry areas

6. (1) Schedule 2 sets out plans of some of the areas described in schedule 1.
- (2) If the description of an area in schedule 1 does not coincide with the plan of the area in schedule 2, the description will be taken to be correct.

Liquor Licensing (Dry Areas—Long Term) Regulations 1997

SCHEDULE 1*Long Term Dry Areas***Aberfoyle Park—Area 1***(see schedule 2: Aberfoyle Park—Plan No. 1)*

<i>Area</i>	<i>Period</i>	<i>Extent of Prohibition</i>
<p>Reserve area in Aberfoyle Park, as follows: commencing at the point at which the western boundary of Carrickalinga Boulevard, Aberfoyle Park, meets the southern boundary of Taylors Road East, then westerly along the northern boundary of Aberfoyle Park High School and the Hub Sports Centre to the eastern boundary of the road dividing the Sports Centre from the adjacent church and primary school, then northerly in a straight line across Taylors Road West to the south-eastern corner of the allotment of private land that lies on the corner of Taylors Road West and Brook Drive (on the northern side of Taylors Road West and on the eastern side of Brook Drive), then northerly along the eastern boundary of that allotment and the row of adjoining allotments to the north-eastern corner of the northernmost such allotment, then westerly along the northern boundary of that allotment to Brook Drive, then north-westerly and westerly along the northern boundary of Brook Drive to the northern boundary of the next allotment of private land that adjoins that boundary of Brook Drive (being an allotment joining the western end of Brook Drive), then westerly along the northern boundary of that allotment to the north-western corner of that allotment, then northerly along the fence line that crosses the creek that lies to the north of the allotment to the south-western corner of the southernmost allotment adjoining the western boundary of the westernmost portion of Delta Crescent, then easterly and north-easterly along the southern boundary of that allotment and of Delta Crescent to the south-western corner of the next allotment of private land adjoining that same boundary of Delta Crescent, then generally easterly and north-easterly along the southern boundaries of that allotment and all adjoining allotments of private land (and of Canberra Drive and Wilma Court) to the southern boundary of the Aberfoyle Campus Schools, then north-easterly and easterly along that southern boundary and the southern boundaries of the adjoining allotments of private land (the boundaries approximately indicated by a fence and then by a pathway) to the western boundary of Hub Drive, then south-easterly and southerly along the western boundary of Hub Drive to the north-eastern corner of the next allotment of private land adjoining that western boundary of Hub Drive, then westerly along the northern boundaries of that allotment and all adjoining allotments of private land (and of Redcraze Street) to the eastern boundary of Carrickalinga Boulevard, then north-westerly, westerly and southerly along the road boundary on that side of Carrickalinga Boulevard to the point of commencement.</p>	<p>8 p.m. on each day to 6 a.m. on the following day until 6 a.m. on 31 March 2004.</p>	<p>The consumption of liquor is prohibited.</p>

Adelaide—Area 1

(see schedule 2: Adelaide—Plan No. 1)

<i>Area</i>	<i>Period</i>	<i>Extent of prohibition</i>
<p>The area in Adelaide bounded as follows:</p> <p>Commencing at the point at which the prolongation in a straight line of the eastern boundary of West Terrace intersects the northern boundary of North Terrace, then easterly along that boundary of North Terrace to the western boundary of the Skate Park, then northerly, easterly and southerly around the western, northern and eastern boundaries of the Skate Park to the northern boundary of North Terrace, then easterly along that boundary of North Terrace to the eastern boundary of Montefiore Road, then northerly along that boundary of Montefiore Road to the northernmost boundary of Festival Drive, then easterly along that boundary of Festival Drive to the point at which it meets the northernmost boundary of the built structures comprising and adjacent to the Adelaide Convention Centre Complex, Hyatt Hotel and Adelaide Festival Centre, then generally easterly, northerly and easterly along that boundary to the north-eastern corner of the Adelaide Festival Centre built structures, then in a straight line by the shortest route to the north-western corner of Government House, then easterly along the northern boundary of Government House and the prolongation in a straight line of that boundary to the eastern boundary of Kintore Avenue, then northerly along that boundary of Kintore Avenue to the southern boundary of Victoria Drive, then generally easterly along that boundary of Victoria Drive to the western boundary of Frome Road, then in a straight line by the shortest route to the south-western corner of Botanic Park, then generally easterly along the southern boundary of Botanic Park to the point at which it meets the western boundary of the Botanic Gardens, then generally southerly, south-easterly and southerly along the western boundary of the Botanic Gardens to the northern boundary of North Terrace, then easterly along that boundary of North Terrace to the point at which it meets the northerly prolongation in a straight line of the western boundary of East Terrace, then generally southerly and easterly along that prolongation and the western boundary of East Terrace to the northern boundary of South Terrace, then westerly along that boundary of South Terrace to the eastern boundary of West Terrace, then northerly along that boundary of West Terrace (and the prolongation in a straight line of that boundary) to the point of commencement—</p> <p>(a) excluding the grounds of The University of Adelaide, the University of South Australia and the Institute of Medical and Veterinary Science; and</p> <p>(b) excluding the Adelaide Festival Centre.</p>	<p>Continuous until 29 October 2002.</p>	<p>The consumption and possession of liquor are prohibited.</p>

Liquor Licensing (Dry Areas—Long Term) Regulations 1997**Barmera—Area 1***(there is no plan for this area)*

<i>Area</i>	<i>Period</i>	<i>Extent of prohibition</i>
Barwell Avenue	Continuous until 31 August 2002.	The consumption and possession of liquor are prohibited.

Barmera—Area 2*(there is no plan for this area)*

<i>Area</i>	<i>Period</i>	<i>Extent of prohibition</i>
Bice Street between Barwell Avenue and Sturt Street	Continuous until 31 August 2002.	The consumption and possession of liquor are prohibited.

Berri—Area 1*(see schedule 2: Berri—Plan No. 1)*

<i>Area</i>	<i>Period</i>	<i>Extent of prohibition</i>
The reserve areas between Wallis Terrace and the northern bank of the River Murray and between Riverview Drive and the northern bank of the River Murray hatched on Berri—Plan No. 1 in schedule 2.	Continuous until 31 August 2002.	The consumption and possession of liquor are prohibited.

Berri—Area 2*(there is no plan for this area)*

<i>Area</i>	<i>Period</i>	<i>Extent of prohibition</i>
Vaughan Terrace, comprising all the land between the western alignment of the western footpath of Vaughan Terrace and the eastern alignment of the eastern footpath of Vaughan Terrace.	Continuous until 31 August 2002.	The consumption and possession of liquor are prohibited.

Brighton—Area 1*(see schedule 2: Brighton—Plan No. 1)*

<i>Area</i>	<i>Period</i>	<i>Extent of prohibition</i>
Commencing at the point at which the prolongation, in a straight line, of the southern boundary of Dunluce Avenue intersects the kerb line dividing the western footpath of the Esplanade from the Esplanade carriageway, then southerly along that kerb line to its intersection with the prolongation in a straight line of the northern boundary of Bindarra Road, then southerly along that kerb line for a further 45.7 metres, then due west in a straight line to the low water mark, then northerly along the low water mark to the southern side of the Brighton Jetty, then westerly, northerly, and easterly around the outer boundary of the Jetty back to the low water mark on the northern side of the Jetty, then northerly along the low water mark to its intersection with the prolongation, in a straight line, of the southern boundary of Dunluce Avenue, then easterly along that prolongation to the point of commencement.	Continuous until 14 November 2002.	The consumption of liquor is prohibited.

Brighton—Area 2*(there is no plan for this area)*

<i>Area</i>	<i>Period</i>	<i>Extent of prohibition</i>
The Esplanade between the prolongation, in a straight line, of the southern boundary of Dunluce Avenue and the prolongation, in a straight line, of the northern boundary of Bindarra Road (but not including any area west of the kerb line dividing the western footpath of the Esplanade from the Esplanade carriageway).	Continuous until 14 November 2002.	The consumption and possession of liquor are prohibited.

Ceduna and Thevenard—Area 1*(see schedule 2: Ceduna and Thevenard—Plan No. 1)*

<i>Area</i>	<i>Period</i>	<i>Extent of prohibition</i>
The shaded area in Ceduna and Thevenard—Plan No. 1 in schedule 2 together with the foreshore (up to the median low water mark).	Continuous until 25 April 2003.	The consumption and possession of liquor are prohibited.

Christies Beach—Area 1*(see schedule 2: Christies Beach—Plan No. 1)*

<i>Area</i>	<i>Period</i>	<i>Extent of prohibition</i>
So much of the following area as does not constitute the Christies Beach Caravan Park: Commencing at the point at which the prolongation in a straight line of the southern alignment of the southern footpath of Benny Avenue intersects the low water mark of Gulf St. Vincent, then generally north-easterly and northerly along the low water mark to the mouth of Christie Creek, then generally north-easterly and easterly along the southern bank of Christie Creek to its intersection with the prolongation in a straight line of the eastern alignment of the eastern footpath of Fletcher Drive, then south-westerly and southerly along that prolongation and the eastern alignment of the eastern footpath of Fletcher Drive, then easterly along the northern alignment of the northern footpath of Gulfview Road to its intersection with the eastern alignment of the eastern footpath of Grundy Terrace, then generally southerly along the eastern alignment of the eastern footpath of Grundy Terrace, Sydney Crescent, Grundy Terrace and Witton Road to the intersection of the eastern alignment of the eastern footpath of Witton Road and the southern alignment of the southern footpath of Benny Avenue, then westerly along that alignment of the southern footpath of Benny Avenue and its prolongation to the point of commencement.	6 p.m. on each day to 6 a.m. on the following day until 6 a.m. on 31 March 2004.	The consumption of liquor is prohibited.

Clare—Area 1*(there is no plan for this area)*

<i>Area</i>	<i>Period</i>	<i>Extent of prohibition</i>
The following areas of road in Clare: (a) Main North Road between the northern end of the northern bridge on Main North Road (the bridge located between Daly Street and Blanche Street) and the southern end of the southern bridge on Main North Road (the bridge located between Lennon Street and Bank Street); (b) Old North Road between Lennon Street and Main North Road; (c) Mill Place between Old North Road and Main North Road.	From 10.30 p.m. on each day until 8.00 a.m. on the following day, until 8.00 a.m. on 23 September 2002.	The consumption and possession of liquor are prohibited.

Clare—Area 2

(there is no plan for this area)

<i>Area</i>	<i>Period</i>	<i>Extent of prohibition</i>
The following parks and reserves in Clare:	From 10.30 p.m. on each day until 8.00 a.m. on the following day, until 8.00 a.m. on 23 September 2002.	The consumption and possession of liquor are prohibited.
(a) The area (known as Burke Park) bounded on the west by Farrell Flat Road, on the south by Old North Road, on the east by a stone cliff that extends northerly (then westerly) from the northern boundary of Old North Road from a point approximately 30 metres east of the eastern boundary of Farrell Flat Road, and on the north by that same stone cliff and by the westerly prolongation of the cliff line to the eastern boundary of Farrell Flat Road;		
(b) The area (known as Burton Street Reserve) bounded on the west by Strickland Street, on the south by Burton Street and on the east and north by the western and southern banks of the Hutt River;		
(c) The area (known as Ennis Park) bounded on the west by Main North Road, on the south by the northern wall of the Clare Town Hall, on the east by Old North Road and on the north by the fence forming the southern boundary of the adjoining private land (ANZ Bank);		
(d) The area (known as Hentschke Park) bounded on the south by Essington Avenue, on the east by Powell Street and on the north and west by the fence line forming the southern and eastern boundaries of the adjoining private land;		
(e) The area (known as Lions Park) bounded on the north by Victoria Road, on the west by Hope Street, on the south by the fence forming the northern boundary of the adjoining Dept. of Defence land and on the east firstly by the western bank of the creek that runs northerly from the Dept. of Defence land to the Hutt River and thereafter by the western bank of the Hutt River;		
(f) The area (known as Maynard Park) bounded on the south by Pioneer Avenue, on the east by Christison Avenue, on the north by the fence forming the southern boundary of the Clare Swimming Centre and on the west by the eastern bank of the Hutt River;		
(g) The area (known as Sanders Park) bounded on the north by Lennon Street, on the west by Main North Road, on the south by the northern bank of the Hutt River and on the east by the fence forming the western boundary of the adjoining ETSA land.		

Clare—Area 3

(there is no plan for this area)

<i>Area</i>	<i>Period</i>	<i>Extent of prohibition</i>
The following carpark in Clare:	From 10.30 p.m. on each day until 8.00 a.m. on the following day, until 8.00 a.m. on 23 September 2002.	The consumption and possession of liquor are prohibited.
(a) The area (known as the Blanche Street Carpark) bounded on the north by Blanche Street, on the west and south by the eastern and northern banks of the Hutt River and on the east by the building line forming the western boundary of the adjoining private land;		
(b) The area (known as the Thomas Hart Carpark) bounded on the east by Scott Street, on the north by the broken raised kerb line forming the southern boundary of the adjoining private carpark, on the west by Old North Road and on the south by the fence forming the northern boundary of the adjoining private land.		

Coober Pedy—Area 1

(see schedule 2: Coober Pedy—Plan No. 1)

<i>Area</i>	<i>Period</i>	<i>Extent of prohibition</i>
Commencing at the point at which the prolongation in a straight line of the southern boundary of Flinders Street intersects with the western boundary of Hutchison Street, then north-westerly along that boundary of Hutchison Street to the southern boundary of Wright Road, then south-westerly along that boundary of Wright Road to its intersection with the prolongation in a straight line of the south-western boundary of Reilly Street, then north-westerly along that prolongation and boundary of Reilly Street to the intersection of that south-western boundary of Reilly Street and the north-western boundary of Paxton Road, then north-easterly along that boundary of Paxton Road to its intersection with the western boundary of Cameron Drive, then northerly, easterly and northerly along that boundary of Cameron Drive to the southern boundary of Post Office Hill Road, then generally north-westerly along that boundary of Post Office Hill Road to the intersection of the prolongation in a straight line of that boundary and the northern boundary of Seventeen Mile Road, then north-easterly along that boundary of Seventeen Mile Road to the western boundary of Chadwick Road, then northerly along that boundary of Chadwick Road and Marquardt Road to the south-western boundary of Rankin Drive, then westerly and northerly along that boundary of Rankin Drive to the south-western boundary of Hillman Road, then north-westerly and north-easterly along that boundary and the prolongation in a straight line of that boundary of Hillman Road to its intersection with the	Continuous until 6 December 2002.	The consumption and possession of liquor are prohibited.

north-eastern boundary of Kunoth Street, then south-easterly along that boundary of Kunoth Street to the north-western boundary of Lockwood Avenue, then north-easterly along that boundary of Lockwood Avenue to the south-western boundary of Beinke Drive, then north-westerly, north-easterly, south-westerly and southerly along that boundary of Beinke Drive and Goldsworthy Street to the intersection of the north-eastern boundary of Goldsworthy Street with the north-western boundary of Hutchison Street, then north-easterly along that boundary of Hutchison Street to the north-eastern boundary of Hospital Road, then south-easterly and southerly along that boundary of Hospital Road to its intersection with the prolongation in a straight line of the northern boundary of allotment 2056, then generally westerly along that prolongation and northern boundary of allotment 2056 to the eastern boundary of McDougal Road, then in a straight line across McDougal Road to the north-east corner of allotment 100, then generally westerly along the northern boundary of allotment 100 and allotment 38 to the eastern boundary of Hutchison Street, then southerly along that boundary of Hutchison Street to the northern boundary of Umoona Road, then generally easterly along that boundary of Umoona Road to its intersection with the prolongation in a straight line of the north-eastern boundary of Jewellers Shop Road, then generally south-easterly along that prolongation and boundary of Jewellers Shop Road to its intersection with the prolongation in a straight line of the south-eastern boundary of Matrix Avenue, then south-westerly along that boundary of Matrix Avenue to the (as yet unnamed) government road that extends south-easterly from the western end of Matrix Avenue, then in a straight line across that government road to the north-east corner of the Water Conservation Reserve, then generally westerly, southerly and easterly along the northern, western and southern boundaries of the Reserve to the intersection between the southern boundary and the prolongation in a straight line of the eastern boundary of Wills Street, then southerly along that prolongation and eastern boundary of Wills Street to the northern boundary of Grey Street, then easterly along that boundary of Grey Street to its intersection with the prolongation in a straight line of the eastern boundary of Bass Street, then southerly along that prolongation and boundary of Bass Street and the prolongation in a straight line of that boundary of Bass Street to its intersection with the southern boundary of Flinders Street, then westerly along that southern boundary of Flinders Street and the prolongation in a straight line of that southern boundary to the point of commencement.

Gawler—Area 1*(see schedule 2: Gawler—Plan No. 1)*

<i>Area</i>	<i>Period</i>	<i>Extent of prohibition</i>
The area hatched in Gawler—Plan No. 1 in schedule 2.	7 p.m. on each day to 7 a.m. on the following day, until 7 a.m. on 30 April 2004.	The consumption and possession of liquor are prohibited.

Gawler—Area 2*(see schedule 2: Gawler—Plan No. 2)*

<i>Area</i>	<i>Period</i>	<i>Extent of prohibition</i>
The area shaded in Gawler—Plan No. 2 in schedule 2.	7 p.m. on each day to 7 a.m. on the following day, until 7 a.m. on 30 April 2004.	The consumption and possession of liquor are prohibited.

Gawler—Area 3*(see schedule 2: Gawler—Plan No. 3)*

<i>Area</i>	<i>Period</i>	<i>Extent of prohibition</i>
The area hatched in Gawler—Plan No. 3 in schedule 2.	8 p.m. on each day to 7 a.m. on the following day, until 7 a.m. on 30 April 2004.	The consumption and possession of liquor are prohibited.

Gawler—Area 4*(there is no plan for this area)*

<i>Area</i>	<i>Period</i>	<i>Extent of prohibition</i>
Julian Terrace between Bridge Street South and Walker Place. Whitelaw Terrace between Walker Place and Tod Street. Murray Street from Dead Man's Pass to Murray Road ford.	Continuous until 30 April 2004.	The consumption and possession of liquor are prohibited.

Glenelg—Area 1

(see schedule 2: *Glenelg—Plan No. 1*)

<i>Area</i>	<i>Period</i>	<i>Extent of prohibition</i>
The area hatched in Glenelg—Plan No. 1 in schedule 2.	Continuous until 14 November 2002 but excluding any day or days during that period on which a festival, exhibition, show or other event is held within the area if it— (a) is of historic, traditional or cultural significance or significantly promotes tourism; and (b) has been authorised by the City of Holdfast Bay for the purposes of this regulation.	The consumption of liquor is prohibited. The possession of liquor is prohibited except by a person who enters the area solely for the purpose of passing through it to board the ferry to Kangaroo Island or who enters the area from the ferry solely for the purpose of leaving the area. (This exception is in addition to the general exception in regulation 5(3)).

Hallett Cove—Area 1

(see schedule 2: *Hallett Cove—Plan No. 1*)

<i>Area</i>	<i>Period</i>	<i>Extent of prohibition</i>
The area hatched in Hallett Cove—Plan No. 1 in schedule 2.	8 p.m. on each day to 8 a.m. on the following day until 8 a.m. on 30 March 2005.	The consumption and possession of liquor are prohibited.

Hallett Cove—Area 2*(see schedule 2: Hallett Cove—Plan No. 2)*

<i>Area</i>	<i>Period</i>	<i>Extent of prohibition</i>
Commencing at the point at which the southern boundary of Opala Court, Hallett Cove, joins the eastern boundary of Capella Drive, then generally south-westerly along the eastern boundary of Capella Drive to the northern boundary of the Hallett Cove Linear Park walkway and bicycle track, then generally south-easterly along the northern boundary of the walkway and bicycle track to its intersection with the prolongation in a straight line of the southern boundary of Rodeo Court, then north-easterly along that prolongation of the southern boundary of Rodeo Court to its intersection with the western boundary of Lighthouse Drive, then generally north-westerly, northerly and north-easterly along that boundary of Lighthouse Drive until meeting the south-western corner of the first housing allotment (allotment 200) on that boundary, then north-easterly and easterly along the western and northern boundaries of allotment 200 and the northern boundaries of the adjoining allotments (allotments 199 to 194) to the western boundary of Coorabie Crescent, then north-westerly and north-easterly along that boundary of Coorabie Crescent to the southern boundary of Coorabie Reserve (the boundary approximately indicated by olive groves), then generally westerly, north-westerly and south-westerly along that southern boundary of Coorabie Reserve to the southern boundary of Opala Court, then south-westerly and westerly along that boundary of Opala Court to the point of commencement.	8 p.m. on each day to 8 a.m. on the following day until 8 a.m. on 30 March 2005.	The consumption and possession of liquor are prohibited.

Hallett Cove—Area 3*(see schedule 2: Hallett Cove—Plan No. 3, Area A)*

<i>Area</i>	<i>Period</i>	<i>Extent of prohibition</i>
The area (generally known as the Hallett Cove Shopping Centre) in Hallett Cove bounded on the south-east by Lonsdale Road, on the north-east by Ramrod Avenue, on the north-west by Zwerner Drive and Gledsdale Road, and on the south-west by Shakes Crescent Reserve, but excluding any building within that area.	Continuous until 30 March 2005.	The consumption and possession of liquor are prohibited.

Hallett Cove—Area 4

(see schedule 2: Hallett Cove—Plan No. 3, Area B)

<i>Area</i>	<i>Period</i>	<i>Extent of prohibition</i>
The area known as Shakes Crescent Reserve in Hallett Cove, being that portion of Lot 469 Capella Drive bounded on the south-east by Lonsdale Road, on the north-east by the Hallett Cove Shopping Centre, on the north-west by Gledsdale Road and on the south-west by Shakes Crescent.	From 8 p.m. on each day to 8 a.m. on the following day, until 8 a.m. on 30 March 2005.	The consumption and possession of liquor are prohibited.

Kadina—Area 1

(see schedule 2: Kadina—Plan No. 1)

<i>Area</i>	<i>Period</i>	<i>Extent of prohibition</i>
The area (known as Victoria Square) in Kadina bounded on the north by Taylor Street, on the west by Digby Street, on the south by Graves Street and on the east by Hay Street, together with the footpaths of Taylor Street, Digby Street, Graves Street and Hay Street immediately abutting that area.	From 9.00 p.m. on each day to 6.00 a.m. on the following day, until 6.00 a.m. on 7 August 2003.	The consumption and possession of liquor are prohibited.

Mannum—Area 1

(see schedule 2: Mannum—Plan No. 1)

<i>Area</i>	<i>Period</i>	<i>Extent of prohibition</i>
The area in Mannum known as the Mannum Showground (Lot 124 North Terrace, Mannum), being the area bounded on the north-east by North Terrace, on the north-west and west by Boronia Street, on the south-west by Douglas Street and on the south-east by Hardy Street, but excluding the area owned by the Mannum Football Club Inc (Lot 126 Boronia Street, Mannum).	From 11 p.m. on each day to 8 a.m. on the following day, until 8 a.m. on 23 May 2003.	The consumption and possession of liquor are prohibited.

Mannum—Area 2

(there is no plan for this area)

<i>Area</i>	<i>Period</i>	<i>Extent of prohibition</i>
Anna Street between Randell Street and William Street.	From 11 p.m. on each day to 8 a.m. on the following day, until 8 a.m. on 23 May 2003.	The consumption and possession of liquor are prohibited.
The stairway (generally known as "the Golden Stairs") between Anna Street and Randell Street, adjacent to Shearer's Carpark.		
Randell Street (and Purnong Road) between William Street and River Road.		

Mannum—Area 3*(there is no plan for this area)*

<i>Area</i>	<i>Period</i>	<i>Extent of prohibition</i>
The carpark in Mannum (generally known as Shearer's Carpark) situated between Randell Street and Anna Street, being Lots 33 and 34 Deposited Plan No. 1091, Hundred of Finniss and Lot 435 of File Plan 208811, Hundred of Finniss.	From 11 p.m. on each day to 8 a.m. on the following day, until 8 a.m. on 23 May 2003.	The consumption and possession of liquor are prohibited.

Mannum—Area 4*(see schedule 2: Mannum—Plan No. 2, Area "A")*

<i>Area</i>	<i>Period</i>	<i>Extent of prohibition</i>
The area in Mannum known as Mary Ann Reserve (together with abutting land and structures), being the area bounded on the north-east by Wattle Street, on the north-west by River Lane, on the south-west by the north-eastern boundary of Certificate of Title Volume 5799 Folio 318 (24 River Lane) and on the south-east by the River Murray, together with the whole of any wharf or other structure projecting from that area into the River.	From 11 p.m. on each day to 8 a.m. on the following day, until 8 a.m. on 23 May 2003.	The consumption and possession of liquor are prohibited.

Mannum—Area 5*(see schedule 2: Mannum—Plan No. 2, Area "B")*

<i>Area</i>	<i>Period</i>	<i>Extent of prohibition</i>
The area in Mannum known as Arnold Park, situated between Randell Street and the River Murray adjacent to the south-western boundary of River Road, being Lot 93 File Plan 213066, Hundred of Finniss.	From 11 p.m. on each day to 8 a.m. on the following day, until 8 a.m. on 23 May 2003.	The consumption and possession of liquor are prohibited.

Meningie—Area 1*(see schedule 2: Meningie—Plan No. 1)*

<i>Area</i>	<i>Period</i>	<i>Extent of prohibition</i>
The area hatched in Meningie—Plan No. 1 in schedule 2.	Continuous until 3 June 2003.	The consumption and possession of liquor are prohibited.

Moana—Area 1

(see schedule 2: Moana—Plan No. 1)

<i>Area</i>	<i>Period</i>	<i>Extent of prohibition</i>
Commencing at the point at which the northern boundary of Robertson Road intersects the eastern boundary of the Esplanade, then southerly along the eastern boundary of the Esplanade to its intersection with the northern boundary of Nashwauk Crescent, then easterly along that northern boundary of Nashwauk Crescent to its intersection with the prolongation in a straight line of the eastern boundary of Moana Crescent Reserve, then southerly along that prolongation to its intersection with the southern boundary of Moana Crescent, then generally south-westerly and westerly along that southern boundary of Moana Crescent to its intersection with the eastern boundary of the Esplanade, then southerly along that eastern boundary of the Esplanade to the southern boundary of the Esplanade, then westerly along the southern boundary to the western boundary of the Esplanade, then northerly along the western boundary to the southern boundary of the carpark, then westerly along the southern boundary of the carpark to the sea-wall that forms the western boundary of the carpark, then in a straight line by the shortest route to the high water mark, then generally southerly along the high water mark to its intersection with a fence extending from high to low water mark at a point approximately in line with the westerly prolongation of Macquarie Street, then westerly along that fence to low water mark, then generally northerly along low water mark to its intersection with the prolongation in a straight line of the northern boundary of Robertson Road, then easterly along that prolongation to the point of commencement.	Continuous until 31 March 2004.	The consumption of liquor is prohibited.

Moana—Area 2

(see schedule 2: Moana—Plan No. 2)

<i>Area</i>	<i>Period</i>	<i>Extent of prohibition</i>
That portion of part Section 589, Hd of Willunga, west of the Esplanade between the prolongation in a straight line of the northern alignment of the northern footpath of Macquarie Street and the prolongation in a straight line of the northern alignment of the northern footpath of Wentworth Street constructed as carparks and the toilet block situated between the carparks.	Continuous until 31 March 2004.	The consumption of liquor is prohibited.

Moonta—Area 1*(see schedule 2: Moonta—Plan No. 1, area "A")*

<i>Area</i>	<i>Period</i>	<i>Extent of Prohibition</i>
The area (known as Queen Square) bounded on the north-west by William Street, on the south-west by Robert Street, on the south-east by Henry Street and on the north-east by George Street.	From 10 p.m. on each day to 6 a.m. on the following day, until 7 August 2003.	The consumption and possession of liquor are prohibited.

Moonta—Area 2*(see schedule 2: Moonta—Plan No. 1, area "B")*

<i>Area</i>	<i>Period</i>	<i>Extent of Prohibition</i>
That portion of parkland (known as Polgreen (Apex) Park) and road reserve that is bounded on the south-east by Frances Terrace, on the north by Bay Road and on the south-west by Caroline Street (including the triangular portion of road reserve bounded on the south-west by Polgreen (Apex) Park, on the south-east by Frances Terrace and on the north by Bay Road) together with the footpaths of Frances Terrace, Bay Road and Caroline Street immediately abutting that parkland and road reserve.	From 10 p.m. on each day to 6 a.m. on the following day, until 7 August 2003.	The consumption and possession of liquor are prohibited.

Moonta Bay—Area 1*(see schedule 2: Moonta Bay—Plan No. 1)*

<i>Area</i>	<i>Period</i>	<i>Extent of Prohibition</i>
Commencing at the north-east corner of C.T. 2069/91 (the Moonta Bay deli), then north-easterly in a straight line across Bay Road to the south-west corner of the Moonta Bay caravan park, then generally north-easterly and northerly along the western boundary of the caravan park to the point at which it meets the northern boundary of the bitumenised car parking and public recreation area that lies to the west of the caravan park, then generally south-westerly and southerly around the northern and western boundaries of that bitumenised car parking and recreation area (past the commencement of the Moonta Bay jetty) to the point, west of C.T. 2069/91, at which a boat ramp leads from that bitumenised area to the beach, then in a straight line by the shortest route to the north-western boundary of C.T. 2069/91, then generally north-easterly and easterly around the north-western and northern boundaries of C.T. 2069/91 to the point of commencement.	From 10 p.m. on each day to 6 a.m. on the following day, until 7 August 2003.	The consumption and possession of liquor are prohibited.

Morphett Vale—Area 1

(see schedule 2: Morphett Vale—Plan No. 1)

<i>Area</i>	<i>Period</i>	<i>Extent of prohibition</i>
Reserve area in Morphett Vale, as follows: commencing at the point at which the south-eastern corner of the southern end of Alexander Avenue, Morphett Vale, meets the western boundary of the railway reserve that adjoins the eastern boundary of Alexander Avenue, then southerly along that western boundary of the railway reserve (the boundary approximately indicated by the line along which the land rises sharply to the level of the railway reserve) to the point at which the boundary of the railway reserve meets the eastern boundary of Albert Terrace, then in a straight line by the shortest route across Albert Terrace to the north-eastern corner of the northernmost allotment of private land adjoining the western boundary of Albert Terrace, then generally south-westerly along the northern boundaries of that allotment and the adjoining allotments (and the western boundary of the final such allotment) to the northern boundary of Yeldham Drive, then generally westerly and south-westerly along the northern boundary of Yeldham Drive to the north-eastern corner of the next allotment of private land adjoining the northern boundary of Yeldham Drive, then generally westerly and south-westerly along the northern boundaries of that allotment and the adjoining allotments to the eastern boundary of Main South Road, then northerly along that boundary of Main South Road to the south-western corner of Part Lot 12, Main South Road, then north-easterly along the southern boundary of that allotment to the commencement of the eastern boundary of the allotment (the eastern boundary approximately indicated by a fence at the eastern end of the carpark), then northerly and easterly along that boundary of the allotment to the point at which it meets the southern boundary of Timothy Road, then easterly and north-easterly along that boundary of Timothy Road to the southern boundary of the first allotment of private land that adjoins that same side of Timothy Road, then north-easterly along the southern boundary of that allotment to its south-eastern corner, then northerly along the eastern boundary of that allotment and the two adjoining allotments to the north-eastern corner of the second adjoining allotment, then easterly along the southern boundary of the adjoining allotments and the southern boundary of Alexander Avenue to the point of commencement.	8 p.m. on each day to 6 a.m. on the following day until 6 a.m. on 31 March 2004.	The consumption of liquor is prohibited.

Liquor Licensing (Dry Areas—Long Term) Regulations 1997

Mount Gambier—Area 1

(see schedule 2: Mount Gambier—Plan No. 1)

<i>Area</i>	<i>Period</i>	<i>Extent of prohibition</i>
The area hatched in Mount Gambier—Plan No. 1 in schedule 2.	Continuous until 6 November 2004.	The consumption and possession of liquor are prohibited.

Mount Gambier—Area 2

(see schedule 2: Mount Gambier—Plan No. 2, Area "A")

<i>Area</i>	<i>Period</i>	<i>Extent of prohibition</i>
The area in Mount Gambier, known as Vansittart Park, bounded on the north by Eglington Terrace, on the west by Victoria Terrace, on the south by Commercial Street West and on the east by Wehl Street North, but excluding that portion of the Park (the portion consisting of the oval, netball courts and adjacent areas) defined in Mount Gambier—Area 3 .	Continuous until 6 November 2004, but excluding any day or portion of a day during which— (a) an event of historic, cultural, traditional or major community significance is held within the area; and (b) the consumption and possession of liquor within the area are authorised for the purposes of this regulation by the City of Mount Gambier.	The consumption and possession of liquor are prohibited.

Mount Gambier—Area 3

(see schedule 2: Mount Gambier—Plan No. 2, Area "B")

Area	Period	Extent of prohibition
<p>The portion of Vansittart Park in Mount Gambier (consisting of the oval, netball courts and adjacent areas within the Park) that is enclosed within a chain link fence that commences at a point adjacent to the north-east corner of the netball courts and proceeds westerly parallel to Eglington Terrace, then southerly parallel to Victoria Terrace, then easterly and southerly around the northern and eastern boundaries of the cycling club rooms, then generally south-easterly along the eastern boundary of the carpark and the northern boundary of the bowling club rooms and bowling greens, then generally easterly, north-easterly and northerly along the northern and western boundaries of Vansittart Park Gardens, then northerly along the western boundary of the playground area to the point of commencement.</p>	<p>Continuous until 6 November 2004, but excluding any day or portion of a day during which—</p> <p>(a) an event—</p> <p>(i) of historic, cultural, traditional or major community significance; or</p> <p>(ii) that is a sporting event conducted by the North Mount Gambier Football Club, Western Border Football League, Mount Gambier Cycling Club or Mount Gambier Bowling Club,</p> <p>is held within the area; and</p> <p>(b) the consumption and possession of liquor within the area are authorised for the purposes of this regulation by the City of Mount Gambier.</p>	<p>The consumption and possession of liquor are prohibited.</p>

Mount Gambier—Area 4

(see schedule 2: Mount Gambier—Plan No. 3)

Area	Period	Extent of prohibition
<p>The portion of Dimjalla Park in Mount Gambier known as Dimjalla Skate Park, being the area adjacent to Attamurra Road consisting of a skateboard arena, carpark and portion of park grounds, bounded on the north-east, south-east and south-west by a chain mesh fence and on the north-west by a chain mesh fence, a permapipe post barrier and vehicular and pedestrian entrances to the Skate Park.</p>	<p>Continuous until 30 November 2002.</p>	<p>The consumption and possession of liquor are prohibited.</p>

Liquor Licensing (Dry Areas—Long Term) Regulations 1997

Naracoorte—Area 1*(there is no plan for this area)*

<i>Area</i>	<i>Period</i>	<i>Extent of prohibition</i>
Those parts of Ormorod Square as follows:	Continuous until 31 December 2002.	The consumption and possession of liquor are prohibited.
(a) the area bounded by Ormorod Street, De Garis Place, Smith Street and Jones Street; and		
(b) the footpaths of those streets and place that immediately adjoin the area described in paragraph (a).		
Those parts of McIntosh Square as follows:		
(a) the area bounded by Ormorod Street, Jones Street, Smith Street and Bank Place; and		
(b) the footpaths of those streets and place that immediately adjoin the area described in paragraph (a).		

Naracoorte—Area 2*(there is no plan for this area)*

<i>Area</i>	<i>Period</i>	<i>Extent of prohibition</i>
Commencing at the common boundary of the Naracoorte Creek, the Naracoorte Caravan Park and the Naracoorte Swimming Lake, then westerly along the western edge of the Naracoorte Creek for 170 metres, then southerly for approximately 200 metres to the common corner of the boundary fences of the Jubilee Nature Park, Naracoorte Swimming Lake and Naracoorte Primary School Reserve, then southerly along the boundary fence line of the Naracoorte Primary School Reserve and Naracoorte Swimming Lake for approximately 127 metres to a corner at the entrance to the Naracoorte Swimming Lake, then easterly along the boundary fence line of Naracoorte Swimming Lake and Wortley Oval for approximately 202 metres to the common corner of the boundary fences of Wortley Oval, Naracoorte Swimming Lake and Naracoorte Caravan Park, then easterly along the fence line between Naracoorte Caravan Park and Naracoorte Swimming Lake for approximately 46 metres to a corner, then generally northerly along that fence line to the point of commencement.	Continuous until 31 December 2002.	The consumption and possession of liquor are prohibited.

Noarlunga Centre—Area 1*(see schedule 2: Noarlunga Centre—Plan No. 1)*

<i>Area</i>	<i>Period</i>	<i>Extent of prohibition</i>
The area hatched in Noarlunga Centre—Plan No. 1 in schedule 2.	Continuous until 31 March 2004.	The consumption of liquor is prohibited.

Normanville—Area 1

(see schedule 2: Normanville—Plan No. 1)

<i>Area</i>	<i>Period</i>	<i>Extent of prohibition</i>
Commencing at the point at which the southern side of the Normanville jetty intersects with the low water mark, then generally south-westerly along the low water mark to the mouth of the Bungala River, then along the northern bank of the river to its intersection with the western boundary of the caravan park, then generally north-easterly, northerly and easterly along the western and northern boundaries of the caravan park to the point at which the northern boundary joins the northern boundary of the tennis courts, then in a straight line by the shortest route to the south-eastern corner of lot 137 of part Section 1014, Hundred of Yankalilla, then north-westerly along the southern boundary of that lot and the prolongation in a straight line of the southern boundary of that lot to the low water mark, then generally south-westerly along the low water mark to the northern side of the Normanville jetty, then north-westerly, south-westerly and south-easterly along the northern, western and southern sides of the Normanville jetty to the point of commencement.	10 p.m. on each day to 6 a.m. on the following day, until 6 a.m. on 25 February 2004.	The consumption and possession of liquor are prohibited.

North Adelaide—Area 1

(see schedule 2: North Adelaide—Plan No. 1)

Area	Period	Extent of prohibition
<p>The area in North Adelaide bounded as follows:</p> <p>Commencing at the point at which the eastern boundary of Mills Terrace intersects the southern boundary of Barton Terrace West, then north-easterly along that boundary of Barton Terrace West to the western boundary of O'Connell Street, then south-easterly along that boundary of O'Connell Street to its intersection with the prolongation in a straight line of the southern boundary of Barton Terrace East, then north-easterly along that boundary of Barton Terrace East to the western boundary of Lefevre Terrace, then south-easterly along that boundary of Lefevre Terrace to its intersection with the prolongation in a straight line of the southern boundary of Kingston Terrace, then north-easterly along that boundary to a point on that boundary that is the shortest distance from the southern boundary of the western end of Kingston Terrace East, then north-westerly in a straight line to the southern boundary of the western end of Kingston Terrace East, then north-easterly along that boundary to the western boundary of Mann Road, then south-easterly along that boundary of Mann Road to the point at which it intersects the prolongation in a straight line of the northern boundary of MacKinnon Parade, then south-westerly, south-easterly, south-westerly and north-westerly along that prolongation and boundary of MacKinnon Parade to the northern boundary of Finniss Street, then south-westerly along that boundary of Finniss Street to the eastern boundary of Frome Road, then north-westerly along that boundary of Frome Road (and the prolongation in a straight line of that boundary) to the northern boundary of Melbourne Street, then in a straight line by the shortest route to the point at which the western boundary of Frome Road meets the western boundary of Sir Edwin Smith Avenue, then south-westerly along that boundary of Sir Edwin Smith Avenue to the northern boundary of Pennington Terrace, then generally north-westerly and westerly along that boundary of Pennington Terrace and Montefiore Hill to the eastern boundary of Strangways Terrace, then north-westerly, south-westerly, north-westerly and south-westerly along that boundary of Strangways Terrace to the eastern boundary of Mills Terrace, then north-westerly, north-easterly, north-westerly, north-easterly, north-westerly, north-easterly and north-westerly along that boundary of Mills Terrace to the point of commencement.</p>	<p>Continuous until 29 October 2002.</p>	<p>The consumption and possession of liquor are prohibited.</p>

Oaklands Park—Area 1

(see schedule 2: Oaklands Park—Plan No. 1)

<i>Area</i>	<i>Period</i>	<i>Extent of prohibition</i>
The area in Oaklands Park bounded on the west by Morphett Road, on the south by Sturt Road and on the north-east and north by Diagonal Road— (a) excluding the whole of the land contained in DP 47596, DP 3853, DP 17626 and CT 2635/001; and (b) excluding any building within the area, other than any part of such a building that is set aside for car parking.	Continuous until 30 March 2005.	The consumption and possession of liquor are prohibited.

Paringa—Area 1

(there is no plan for this area)

<i>Area</i>	<i>Period</i>	<i>Extent of prohibition</i>
Murtho Road.	Continuous until 31 August 2002.	The consumption of liquor is prohibited.

Port Adelaide—Area 1

(see schedule 2: Port Adelaide—Plan No. 1)

<i>Area</i>	<i>Period</i>	<i>Extent of prohibition</i>
The area hatched in Port Adelaide—Plan No. 1 in schedule 2.	Continuous until 31 December 2004 but excluding any day during that period on which a festival, exhibition, show or other event is held within the area if it— (a) is of historic, traditional or cultural significance or significantly promotes tourism; and (b) has been authorised by the City of Port Adelaide Enfield for the purposes of this regulation. The City may not grant more than three authorisations in relation to this area in any calendar year.	The consumption and possession of liquor are prohibited.

Port Adelaide—Area 2*(see schedule 2: Port Adelaide—Plan No. 2, area "A")*

<i>Area</i>	<i>Period</i>	<i>Extent of prohibition</i>
The area known as the Port Adelaide Mall and bounded on the west by the eastern building alignment of Robe Street, on the south by the northern building alignment of Cannon Street, on the east by the western building alignment of Marryatt Street and on the north by the southern building alignment of St. Vincent Street.	Continuous until 31 December 2004 but excluding any day during that period on which a festival, exhibition, show or other event is held within the area if it— (a) is of historic, traditional or cultural significance or significantly promotes tourism; and (b) has been authorised by the City of Port Adelaide Enfield for the purposes of this regulation. The City may not grant more than three authorisations in relation to this area in any calendar year.	The consumption and possession of liquor are prohibited.

Port Adelaide—Area 3*(see schedule 2: Port Adelaide—Plan No. 2, area "B")*

<i>Area</i>	<i>Period</i>	<i>Extent of prohibition</i>
The southern footpath of St Vincent Street, between Church Place and Marryatt Street. Robe Street between St Vincent Street and Cannon Street.	Continuous until 31 December 2004.	The consumption and possession of liquor are prohibited.

Port Augusta—Area 1

(see schedule 2: Port Augusta—Plan No. 1)

<i>Area</i>	<i>Period</i>	<i>Extent of prohibition</i>
Commencing at the point at which the southern alignment of the southern footpath of Flinders Terrace intersects the eastern alignment of the eastern footpath of Victoria Parade, then north-westerly along that alignment of the footpath of Victoria Parade to its intersection with the southern alignment of the southern footpath of Tassie Street, then north-westerly along the prolongation in a straight line of the eastern alignment of the eastern footpath of Victoria Parade to its intersection with the low water mark on the southern side of Spencer Gulf, then south-westerly and southerly along the low water mark (and around the outer edge of any wharf or other structure that projects into Spencer Gulf beyond the low water mark) to the intersection between the low water mark and the prolongation in a straight line of the southern alignment of the southern footpath of Flinders Terrace, then north-easterly along that prolongation and that alignment to its intersection with the western boundary of Lot 406 DP 36572 (parkland reserve occupied by the Port Augusta Croquet Club Inc.), then south-easterly, north-easterly and northerly around the western, southern and eastern boundaries of that Lot back to the southern alignment of the southern footpath of Flinders Terrace, then north-easterly along that alignment to the point of commencement.	Continuous until 1 January 2004.	The consumption and possession of liquor are prohibited.

Port Augusta—Area 2

(see schedule 2: Port Augusta—Plan No. 1)

Area	Period	Extent of prohibition
Commencing at the point at which the prolongation in a straight line of the western alignment of the western footpath of Tiver Street intersects the low water mark on the northern side of Spencer Gulf, then generally north-easterly along the low water mark (and around the outer edge of any wharf or other structure that projects into Spencer Gulf beyond the low water mark) to the intersection between the low water mark and the prolongation in a straight line of the eastern alignment of the eastern footpath of Mellor Street, then north-westerly along that prolongation and the alignment of the footpath of Mellor Street to its intersection with the northern alignment of the northern footpath of Burgoyne Street, then south-westerly along that alignment of the footpath of Burgoyne Street to its intersection with the eastern alignment of the western footpath of Eyre Highway, then north-westerly along that alignment of the footpath of Eyre Highway to its intersection with the western alignment of the eastern footpath of Loudon Road, then southerly along that alignment of the footpath of Loudon Road to its intersection with the northern alignment of the northern footpath of Caroon Road, then south-westerly along that alignment of the footpath of Caroon Road to its intersection with the prolongation in a straight line of the western alignment of the western footpath of Tiver Street, then south-easterly along that alignment to the point of commencement.	Continuous until 1 January 2004.	The consumption and possession of liquor are prohibited.

Port Augusta—Area 3

(see schedule 2: Port Augusta—Plan No. 2)

Area	Period	Extent of prohibition
Commencing at the point at which the northern alignment of the southern footpath of Hunter Crescent intersects the eastern alignment of the western footpath of Jones Street, then westerly along that alignment of the Hunter Crescent footpath to its intersection with the western alignment of the eastern footpath of Surman Street, then southerly along that alignment of the footpath of Surman Street to its intersection with the southern alignment of the northern footpath of View Street, then north-easterly along that alignment of the footpath of View Street to its intersection with the eastern alignment of the western footpath of Jones Street, then north-westerly along that alignment of the footpath of Jones Street to the point of commencement.	Continuous until 1 January 2004.	The consumption and possession of liquor are prohibited.

Port Augusta—Area 4

(see schedule 2: Port Augusta—Plan No. 2)

<i>Area</i>	<i>Period</i>	<i>Extent of prohibition</i>
Commencing at the point at which the northern alignment of the southern footpath of Whiting Parade intersects the eastern alignment of the western footpath of Edinburgh Terrace, then north-westerly along that alignment of the footpath of Whiting Parade to its intersection with the eastern alignment of the western footpath of Welk Street, then north-easterly along that alignment of the footpath of Welk Street to its intersection with the northern alignment of the southern footpath of Osborne Street, then generally north-westerly and northerly along that alignment of the footpath of Osborne Street to its intersection with the northern alignment of the southern footpath of Hall Street, then north-westerly along that alignment of the footpath of Hall Street to the intersection of the prolongation in a straight line of that alignment and the western alignment of the western footpath of Elizabeth Terrace, then south-westerly along that alignment of the footpath of Elizabeth Terrace and its prolongation in a straight line to its intersection with the low water mark of the eastern side of Spencer Gulf, then generally south-easterly, southerly, easterly and north-easterly along the low water mark to its intersection with the prolongation in a straight line of the eastern alignment of the western footpath of Edinburgh Terrace, then north-easterly along that alignment to the point of commencement.	Continuous until 1 January 2004.	The consumption and possession of liquor are prohibited.

Port Augusta—Area 5

(there is no plan for this area)

<i>Area</i>	<i>Period</i>	<i>Extent of prohibition</i>
The area bounded by the southern boundary of the carriageway of Ghan Crescent, the eastern boundary of the carriageway of Stirling Road and the western boundary of the carriageway of Carlton Parade.	Continuous until 1 January 2004.	The consumption and possession of liquor are prohibited.

Port Hughes—Area 1*(see schedule 2: Port Hughes—Plan No. 1, area "A")*

<i>Area</i>	<i>Period</i>	<i>Extent of Prohibition</i>
Commencing at the north-east corner of section 1896 Hundred of Wallaroo (the Port Hughes deli), then northerly in a straight line across Minnie Terrace to the south-west corner of the caravan parking area, then generally north-easterly along the fence line forming the boundary between the caravan park and the bitumenised car parking and recreation area to the west of the caravan park, and north-westerly and south-westerly around the northern and western boundaries of that bitumenised area to the beginning of the Port Hughes jetty, then southerly, easterly and northerly around the boundary of the car parking and road area that lies to the south-east of the jetty (the area bounded on the west by the beach, on the south by the northern boundary of a lawn and picnic area and on the east by the western boundary of the caravan park) to the southern boundary of section 1896, then westerly, northerly and easterly around the southern, western and northern boundaries of that section to the point of commencement.	From 10 p.m. on each day to 6 a.m. on the following day, until 7 August 2003.	The consumption and possession of liquor are prohibited.

Port Hughes—Area 2*(see schedule 2: Port Hughes—Plan No. 1, area "B")*

<i>Area</i>	<i>Period</i>	<i>Extent of Prohibition</i>
The bitumenised car parking area and turning circle at the northern end of South Beach Road.	From 10 p.m. on each day to 6 a.m. on the following day, until 7 August 2003.	The consumption and possession of liquor are prohibited.

Port Lincoln—Area 1

(see schedule 2: Port Lincoln—Plan No. 1)

<i>Area</i>	<i>Period</i>	<i>Extent of prohibition</i>
Commencing at the point at which the prolongation in a straight line of the northern boundary of Lot 2 of Section 1 of FP 3800 Hd of Lincoln intersects the low water mark, then generally southerly and then south-easterly along the low water mark to the western side of the Town Jetty, then around the outer boundary of the Jetty back to the low water mark on the eastern side of the Jetty, then south-easterly and easterly along the low water mark to its intersection with the prolongation in a straight line of the eastern boundary of Lot 112 of Section 692 Hd of Lincoln, then southerly along that prolongation to its intersection with the northern boundary of Lot 112 of Section 692 Hd of Lincoln, then westerly along that boundary to its intersection with the eastern boundary of Porter Street, then south-westerly along that boundary to its intersection with the southern boundary of Liverpool Street, then generally north-westerly along that boundary to its intersection with the eastern boundary of Adelaide Place, then north-westerly, in a straight line, to the point at which the western boundary of Adelaide Place intersects with the southern boundary of Hallett Place, then north-westerly along that boundary to its intersection with the eastern boundary of New West Road, then generally south-westerly along that boundary to its intersection with the prolongation in a straight line of the western boundary of Tennyson Terrace, then northerly along that boundary and the western boundary of Gloucester Terrace to its intersection with the prolongation in a straight line of the northern boundary of Bishop Street, then north-easterly along that prolongation and boundary to its intersection with the eastern boundary of Lot 77, then generally north-westerly and northerly along the eastern boundary of that Lot and the eastern boundaries of the adjoining Lots (including the end boundary of Walker Street) to its intersection with the northern boundary of Lot 2 of Section 1 of FP 3800 Hd of Lincoln, then easterly along the prolongation in a straight line of the northern boundary of Lot 2 of Section 1 of FP 3800 Hd of Lincoln to the point of commencement.	Continuous until 18 December 2004.	The consumption and possession of liquor are prohibited.

Liquor Licensing (Dry Areas—Long Term) Regulations 1997

Port Noarlunga—Area 1
(there is no plan for this area)

<i>Area</i>	<i>Period</i>	<i>Extent of prohibition</i>
Section 1647 Hundred of Noarlunga, County of Adelaide (located between Saltfleet Street and Clarke Street) but excluding all land used for the purpose of carrying on a business. ¹	Continuous until 31 March 2004.	The consumption of liquor is prohibited.

Port Pirie—Area 1
(see schedule 2: Port Pirie—Plan No. 1)

<i>Area</i>	<i>Period</i>	<i>Extent of prohibition</i>
The area shaded in Port Pirie—Plan No. 1 in schedule 2.	10 p.m. on each day to 10 a.m. on the following day until 10 a.m. on 3 June 2003 (but excluding the period between 10 p.m. on 31 December 2001 and 1 a.m. on 1 January 2002).	The consumption of liquor is prohibited.

Port Pirie—Area 2
(there is no plan for this area)

<i>Area</i>	<i>Period</i>	<i>Extent of prohibition</i>
The area is the area described below but excluding the John Pirie Bridge and all land used for the purpose of carrying on a business. ¹	10 p.m. on each day to 10 a.m. on the following day until 10 a.m. on 3 June 2003.	The consumption of liquor is prohibited.

Commencing at the point at which the prolongation of the western boundary of Three Chain Road intersects the low water mark on the southern shore of the Port Pirie River, then south-westerly along that prolongation and boundary to its intersection with the northern boundary of Main Road, then north-westerly along that boundary to the eastern boundary of the Port Pirie Royal Yacht Club, then north-easterly along the eastern boundary of that club to the low water mark on the southern shore of the Port Pirie River, then along the low water mark to the point of commencement.

Port Pirie—Area 3
(see schedule 2: Port Pirie—Plan No. 2)

<i>Area</i>	<i>Period</i>	<i>Extent of prohibition</i>
The area hatched in Port Pirie—Plan No. 2 in schedule 2, but excluding all land used for the purpose of carrying on a business. ¹	Continuous until 3 June 2003.	The consumption of liquor is prohibited.

Renmark—Area 1

(see schedule 2: Renmark—Plan No. 1)

<i>Area</i>	<i>Period</i>	<i>Extent of prohibition</i>
The area bounded by the north-western boundary of James Avenue and Murtho Street, the south-western boundary of Fifteenth Street, the south-eastern boundary of Pyap Street (including the north-easterly prolongation in a straight line of that boundary to the western bank of the River Murray), the western bank of the River Murray (including the outer boundary of any wharf, jetty, boat ramp or other structure extending into the river), and the north-eastern boundary of Section 260, out of Hundreds, County of Hamley (including the north-westerly prolongation in a straight line of that boundary to the northern boundary of James Avenue), but excluding the area marked "B" on Renmark—Plan No. 1 in schedule 2.	7 p.m. on each day to 7 a.m. on the following day, until 7 a.m. on 31 August 2002.	The consumption of liquor is prohibited.

Renmark—Area 2

(see schedule 2: Renmark—Plan No. 1)

<i>Area</i>	<i>Period</i>	<i>Extent of prohibition</i>
The carpark and reserve areas adjacent to the town centre fountain (approximately represented on Renmark—Plan No. 1 in schedule 2 as area "B"), being the whole of Sections 256, 301 and 1465, out of Hundreds, County of Hamley and any wharf, jetty, boat ramp or other structure extending into the River Murray from any of those Sections.	7 p.m. on each day to 7 a.m. on the following day, until 7 a.m. on 31 August 2002.	The consumption of liquor is prohibited. The possession of liquor is prohibited except by a person who owns, leases, works on or is staying on a vessel moored to any part of that area and— (a) who enters the area solely for the purpose of boarding the vessel; or (b) who enters the area from the vessel solely for the purpose of leaving the area.

(This exception is in addition to the general exception in regulation 5(3)).

Seacliff—Area 1*(see schedule 2: Seacliff—Plan No. 1)*

<i>Area</i>	<i>Period</i>	<i>Extent of prohibition</i>
Commencing at the point at which the prolongation, in a straight line, of the southern boundary of Wheatland Street intersects the kerb line dividing the western footpath of the Esplanade from the Esplanade carriageway, then southerly along that kerb line to a point 126 metres south of the prolongation, in a straight line, of the southern alignment of Wheatland Street, then westerly to the low water mark, then northerly along the low water mark to a point 130 metres north of the prolongation, in a straight line, of the northern boundary of Wheatland Street, then easterly to the kerb line dividing the western footpath of the Esplanade from the Esplanade carriageway, then southerly along that kerb line to the point of commencement.	Continuous until 14 November 2002.	The consumption of liquor is prohibited.

Seacliff—Area 2*(there is no plan for this area)*

<i>Area</i>	<i>Period</i>	<i>Extent of prohibition</i>
The Esplanade between a line 126 metres south of the southern boundary of Wheatland Street and a line 130 metres north of the northern boundary of Wheatland Street (but not including any area west of the kerb line dividing the western footpath of the Esplanade from the Esplanade carriageway).	Continuous until 14 November 2002.	The consumption and possession of liquor are prohibited.

Seacliff—Area 3*(there is no plan for this area)*

<i>Area</i>	<i>Period</i>	<i>Extent of prohibition</i>
Wheatland Street between the eastern boundary of the Esplanade and the eastern boundary of Marine Parade.	Continuous until 14 November 2002.	The consumption and possession of liquor are prohibited.

Seacliff—Area 4*(there is no plan for this area)*

<i>Area</i>	<i>Period</i>	<i>Extent of prohibition</i>
The car park at Seacliff bounded on the south by the northern boundary of Kingston Park, on the east and north by the Esplanade and on the west by the foreshore.	Continuous until 14 November 2002.	The consumption of liquor is prohibited.

Semaphore—Area 1
(there is no plan for this area)

<i>Area</i>	<i>Period</i>	<i>Extent of prohibition</i>
The area known as the Semaphore foreshore and bounded on the north by the prolongation of the northern alignment of the northern footpath of Hall Street, on the west by the low water mark, on the south by the prolongation of the southern alignment of the southern footpath of South Terrace and on the east by the western alignment of the western footpath of Semaphore Esplanade, and including the Semaphore jetty.	Continuous until 31 December 2004 but excluding any day during that period on which a festival, exhibition, show or other event is held within the area if it— (a) is of historic, traditional or cultural significance or significantly promotes tourism; and (b) has been authorised by the City of Port Adelaide Enfield for the purposes of this regulation.	The consumption and possession of liquor are prohibited.

Victor Harbor—Area 1
(see schedule 2: Victor Harbor—Plan No. 1)

<i>Area</i>	<i>Period</i>	<i>Extent of prohibition</i>
Commencing at the point at which the prolongation (southward) of the western boundary of the New Alexander Bridge intersects the low water mark, then westerly, south-westerly, north-westerly and westerly along the low water mark to the eastern bank of the Inman River, then north-westerly along the eastern bank of the Inman River to its intersection with the prolongation (southward) of the western boundary of Inman Street, then northerly along the prolongation of the western boundary of Inman Street and the western boundary of Inman Street to its intersection with the northern boundary of Victoria Street, then south-easterly along that boundary to its intersection with the western boundary of Torrens Street, then northerly and north-easterly along the western and northern boundaries of Torrens Street to its intersection with the northern boundary of Hindmarsh Road, then north-easterly along that boundary to its intersection with the western boundary of the New Alexander Bridge, then along that boundary and its prolongation (southward) to the point of commencement.	(a) From 10 p.m. on each day to 8 a.m. on the following day, until 8 a.m. on 22 August 2002; and (b) Continuously from 10 p.m. on 22 November 2001 to 8 a.m. on 2 December 2001; and (c) From 3 p.m. on 31 December 2001 to 8 a.m. on 1 January 2002.	The consumption and possession of liquor are prohibited.

Victor Harbor—Area 2
(there is no plan for this area)

<i>Area</i>	<i>Period</i>	<i>Extent of prohibition</i>
The whole of Granite Island (to low water mark) and the whole of the causeway linking Granite Island to the mainland.	(a) From 10 p.m. on each day to 8 a.m. on the following day, until 8 a.m. on 22 August 2002; and	The consumption and possession of liquor are prohibited.
	(b) Continuously from 10 p.m. on 22 November 2001 to 8 a.m. on 2 December 2001; and	
	(c) From 3 p.m. on 31 December 2001 to 8 a.m. on 1 January 2002.	

Wallaroo—Area 1
(see schedule 2: Wallaroo—Plan No. 1)

<i>Area</i>	<i>Period</i>	<i>Extent of prohibition</i>
The area known as Centenary Square, being the area bounded on the north by the southern boundary of Owen Street, on the east by the western boundary of Phillip Street, on the south by the northern boundary of the railway reserve, and on the west by the fence marking the eastern boundary of the grounds of the Wallaroo Coronation Croquet Club Inc.	Continuous until 7 August 2003.	The consumption and possession of liquor are prohibited.

Wallaroo—Area 2
(there is no plan for this area)

<i>Area</i>	<i>Period</i>	<i>Extent of prohibition</i>
The portion of Owen Terrace between the eastern boundary of Emu Street and the western boundary of Irwin Street.	Continuous until 7 August 2003.	The consumption and possession of liquor are prohibited.

Wallaroo—Area 3

(see schedule 2: Wallaroo—Plan No. 2)

<i>Area</i>	<i>Period</i>	<i>Extent of prohibition</i>
Commencing at the point at which the north-western boundary of Heritage Drive, Wallaroo, meets the south-western boundary of the Wallaroo Sailing Club, then north-westerly and north-easterly along the south-western and north-western boundaries of the Sailing Club to the north-eastern boundary of the Sailing Club, then north-westerly along the prolongation in a straight line of the north-eastern boundary of the Sailing Club to the low water mark, then generally south-westerly, north-westerly, southerly and south-westerly along the low water mark to the prolongation in a straight line of the western boundary of Section 322, Hundred of Wallaroo (Foreshore Reserve), then south-easterly along that prolongation and boundary to the fence line forming the southern boundary of Section 322, then generally north-easterly, easterly and north-easterly along that fence line and the continuation of that fence line along the northern boundary of the Seafarers Recreation Centre and adjoining reserve areas to the north-western boundary of Heritage Drive, then north-easterly along that north-western boundary of Heritage Drive to the point of commencement.	From 10.00 p.m. on each day to 6.00 a.m. on the following day, until 6.00 a.m. on 7 August 2003.	The consumption and possession of liquor are prohibited.

Wattle Park—Area 1

(see schedule 2: Wattle Park—Plan No. 1)

<i>Area</i>	<i>Period</i>	<i>Extent of prohibition</i>
The area in Wattle Park and Stonyfell (known as the Kensington Road Lookout) as follows: commencing at the south-western corner of Lot 2 of Filed Plan No. 130056, then easterly along the southern boundary of that Lot and the prolongation in a straight line of that southern boundary to the eastern boundary of the Kensington Road Road Reserve, then northerly along that eastern boundary of the Road Reserve to the point at which it meets the southern boundary of Certificate of Title Register Book Volume 5560 Folio 32 (537 Kensington Road), then generally westerly and northerly along that boundary of CT 5560/32 for a distance of 66.37 metres, then in a straight line across Kensington Road to a point on the eastern boundary of Certificate of Title Register Book Volume 5324 Folio 562 (526 Kensington Road) that is 65.59 metres north along that boundary from the south-eastern corner of that land, then generally southerly, south-easterly and southerly along that eastern boundary to the south-eastern corner of CT 5324/562, then in a straight line by the shortest route to the north-western corner of Lot 2 of Filed Plan No. 130056, then southerly along the western boundary of Lot 2 to the point of commencement.	Continuous until 25 April 2003.	The consumption and possession of liquor are prohibited.

Woodcroft—Area 1

(see schedule 2: Woodcroft—Plan No. 1)

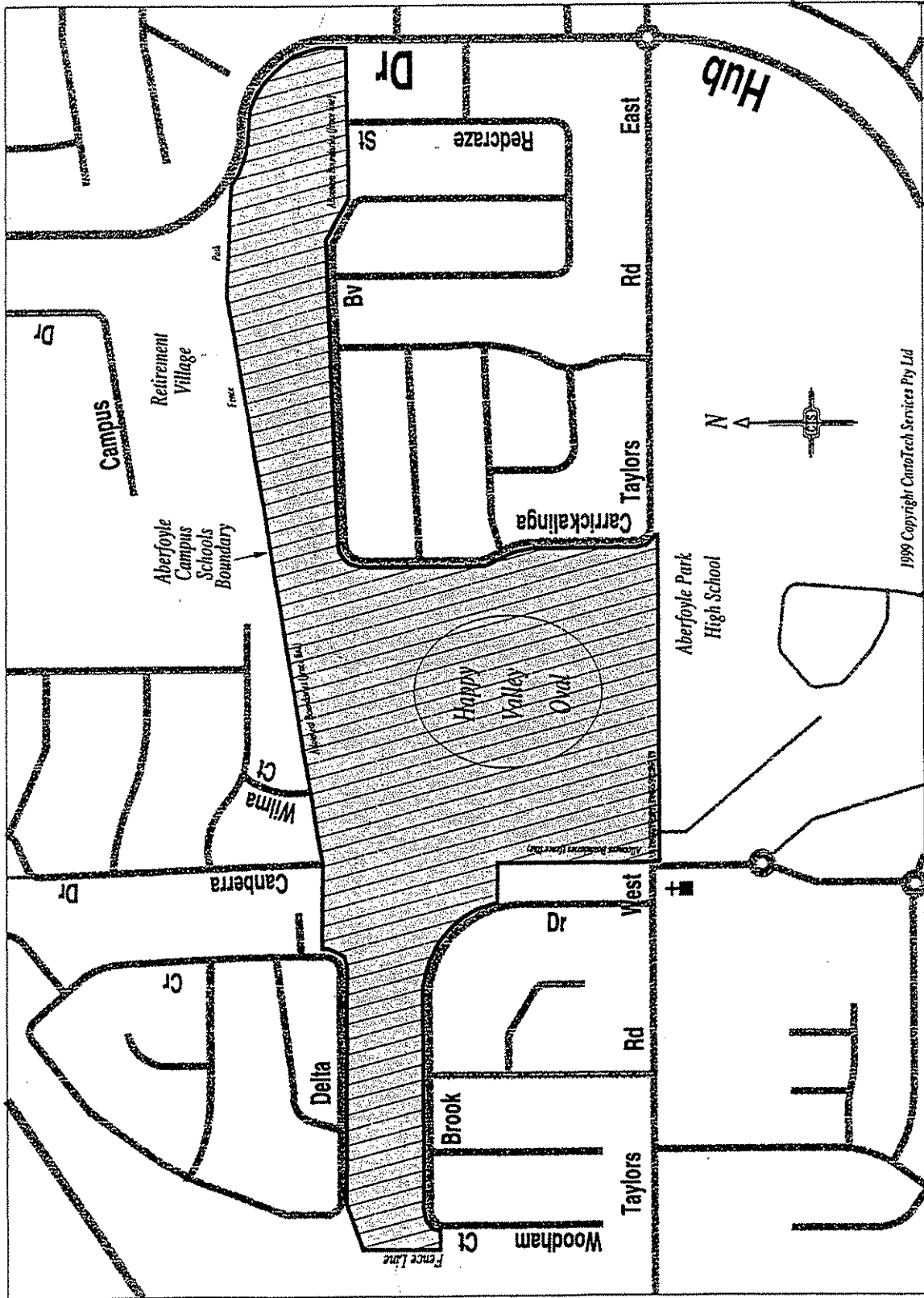
Area	Period	Extent of prohibition
Reserve area in Woodcroft, as follows: commencing at the point at which the southern boundary of Pimpala Road, Woodcroft, meets the western boundary of Dressage Avenue, then westerly along the southern boundary of Pimpala Road to the point at which it meets the eastern boundary of the first allotment of private land on that side of Pimpala Road, then generally southerly and south-easterly along the eastern boundaries of that allotment and the adjoining allotments and road reserves (including the eastern boundaries of Stables Lane, Cleveland Court, Grooms Way, Polo Court, Bay Place, Headland Crescent and Farriers Way) to the fence marking the north-western boundary of the pine tree plantation, then north-easterly along that fence line to the point at which it first meets the southern boundary of an adjoining allotment of private land (being an allotment bounded on the north by Dressage Avenue), then generally westerly and north-westerly along the southern boundaries of that allotment and the adjoining allotments and road reserves (including the southern boundaries of Commemara Way and Caspian Court) to the south-western corner of the southernmost allotment adjoining the western boundary of Caspian Court, then generally north-westerly and northerly along the western boundaries of that allotment and the adjoining allotments and road reserves (including the western boundaries of Sandalwood Grove and Piaffe Lane) to the north-western corner of the westernmost allotment adjoining the northern boundary of Piaffe Lane, then generally north-easterly along the northern boundary of that allotment and the adjoining allotments to the western boundary of Dressage Avenue, then northerly along the western boundary of Dressage Avenue to the point of commencement.	8 p.m. each day to 6 a.m. on the following day until 6 a.m. on 31 March 2004.	The consumption of liquor is prohibited.

¹ Private dwellings are already excluded by regulation 5(2) which provides that a prohibition in this schedule does not extend to private land in an area. Private land is defined in regulation 4 to be land that is not a public place within the meaning of the *Liquor Licensing Act 1997*. A public place is defined by the Act to be a place to which the public has access. This would include the parts of a shop or other business premises to which the public has access but would not include private dwellings.

SCHEDULE 2

Plans of Long Term Dry Areas

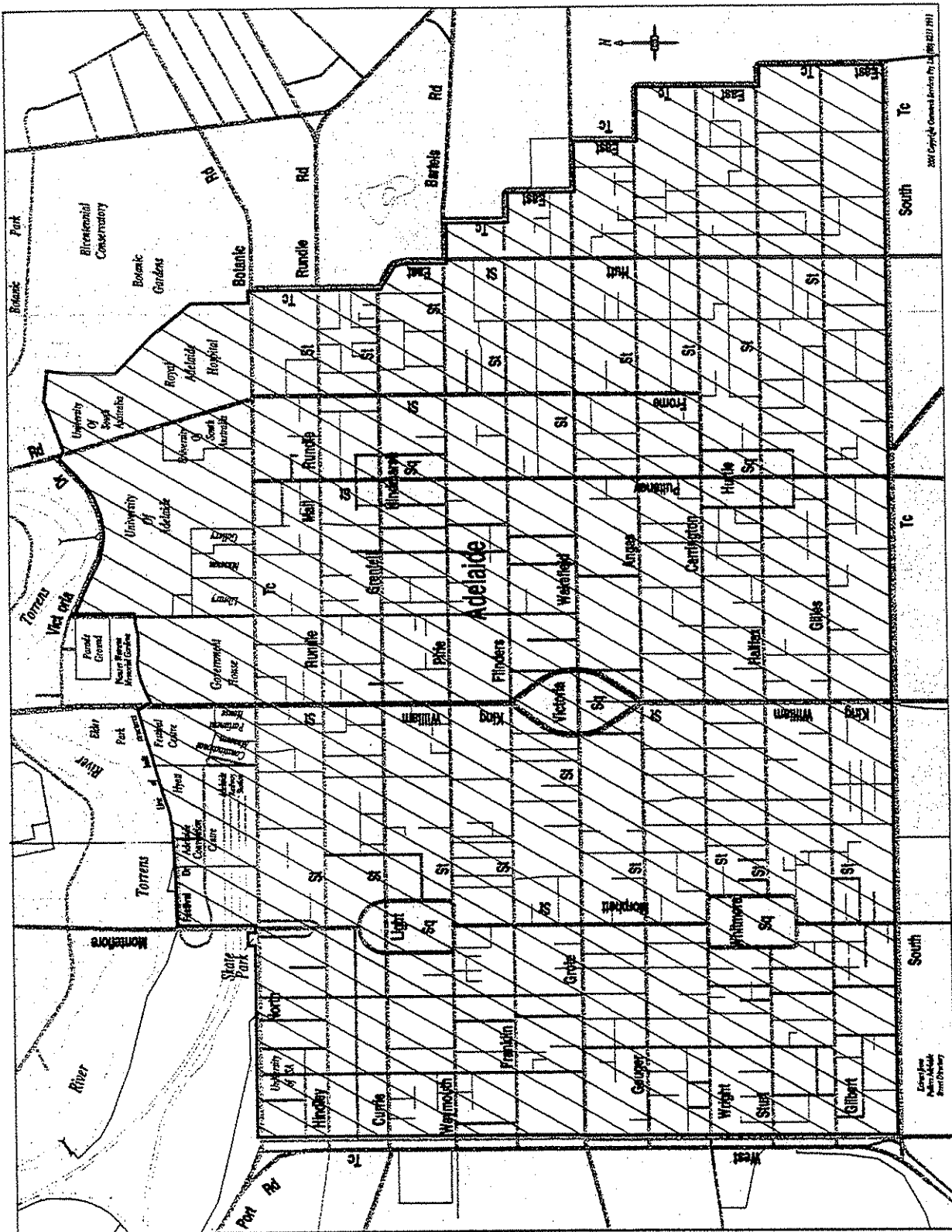
Aberfoyle Park—Plan No. 1



1998 Copyright CanatTech Services Pty Ltd

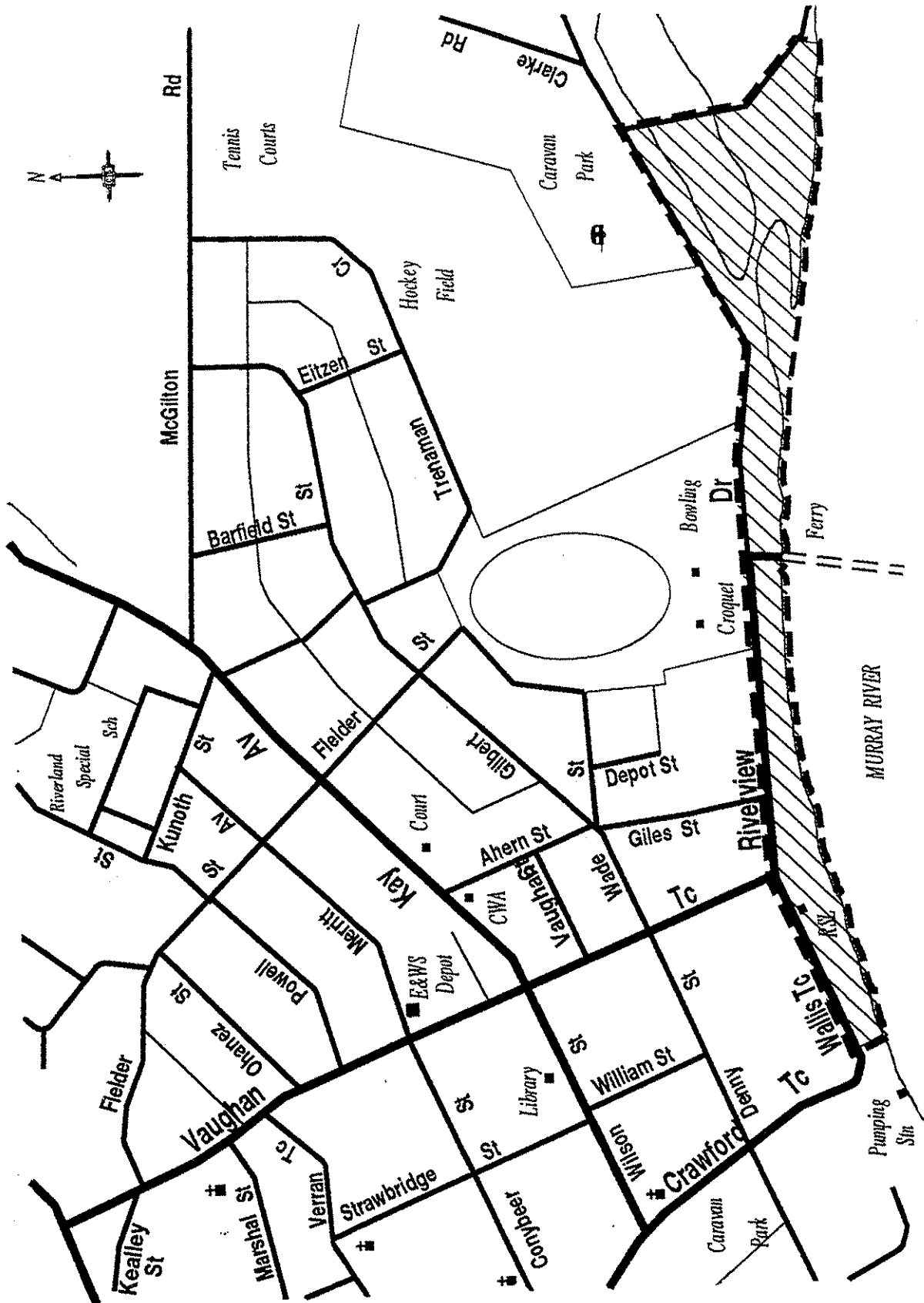
Liquor Licensing (Dry Areas—Long Term) Regulations 1997

Adelaide—Plan No. 1

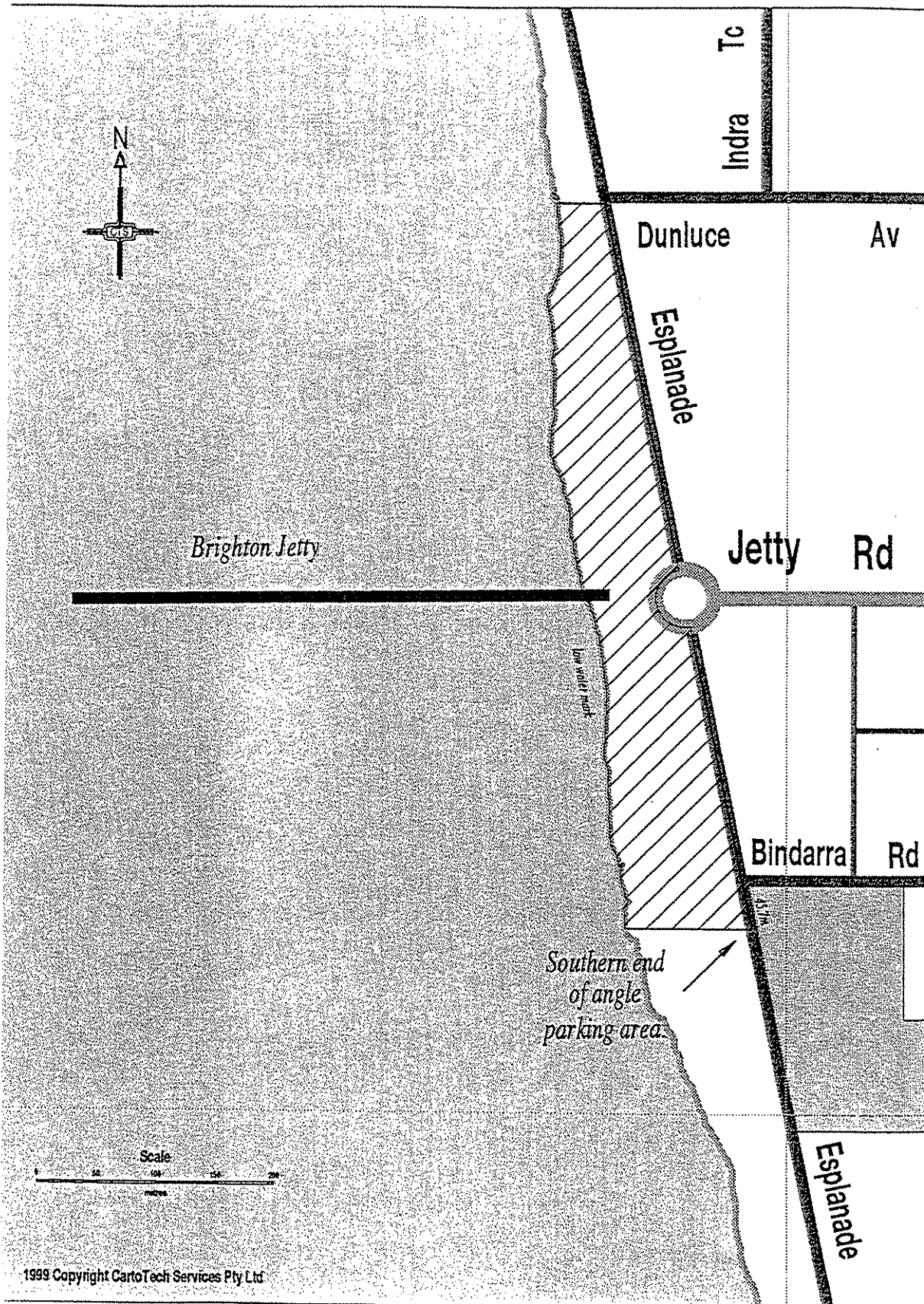


Note: the area does not include—
(a) the grounds of The University of Adelaide, the University of South Australia or the Institute of Medical and Veterinary Science; or
(b) the Adelaide Festival Centre.

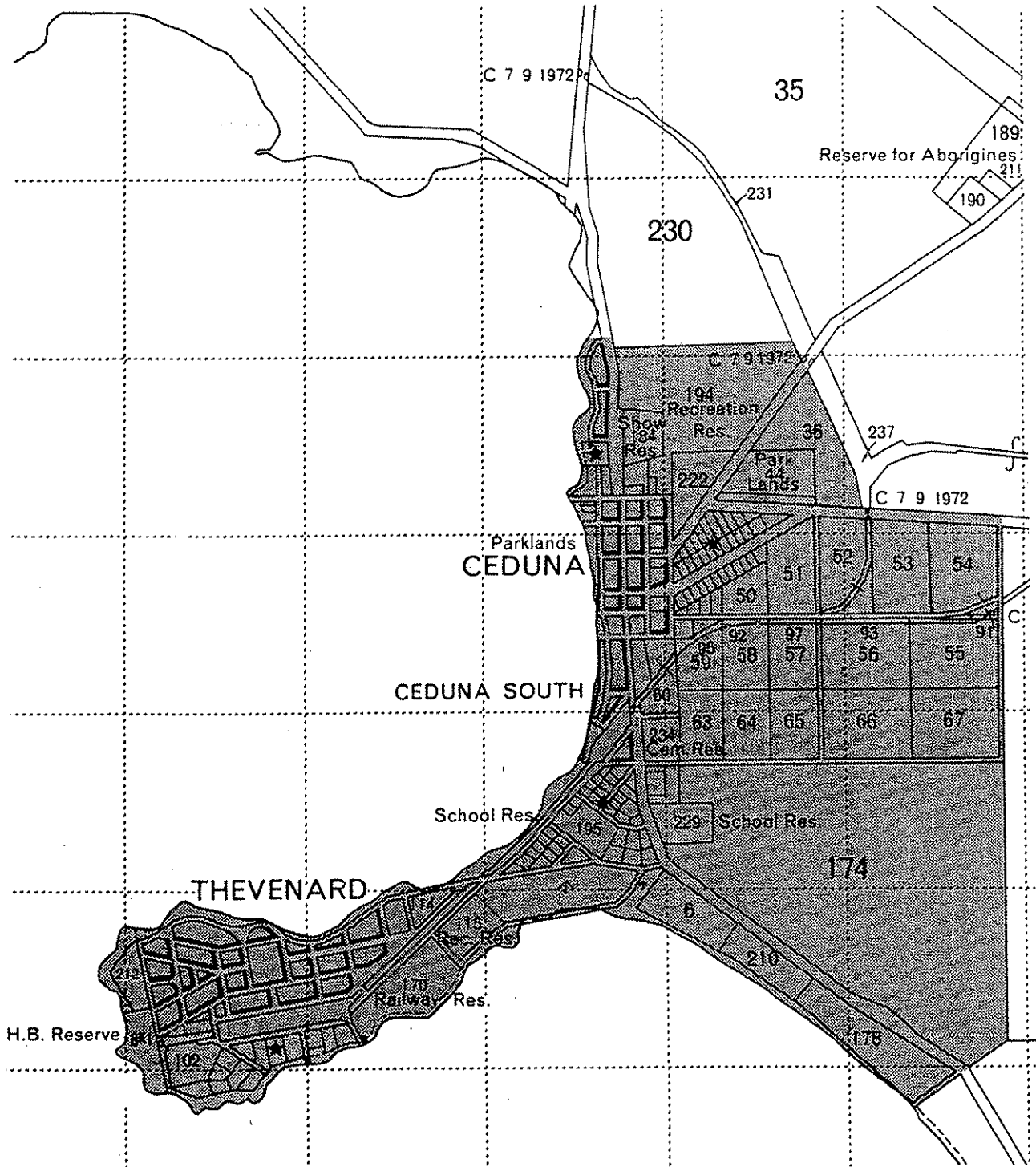
Berri—Plan No. 1



Brighton—Plan No. 1

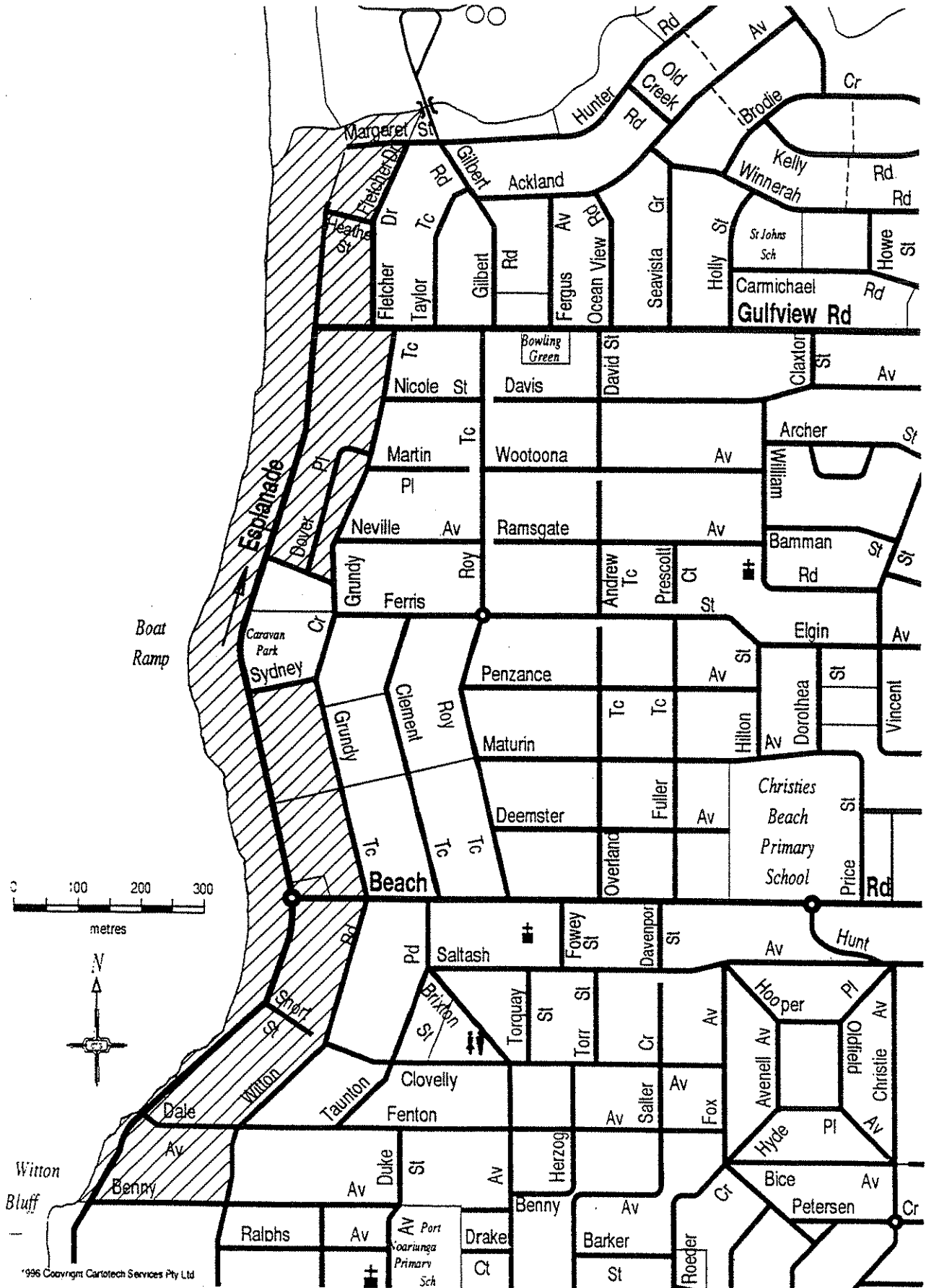


Ceduna And Thevenard—Plan No. 1

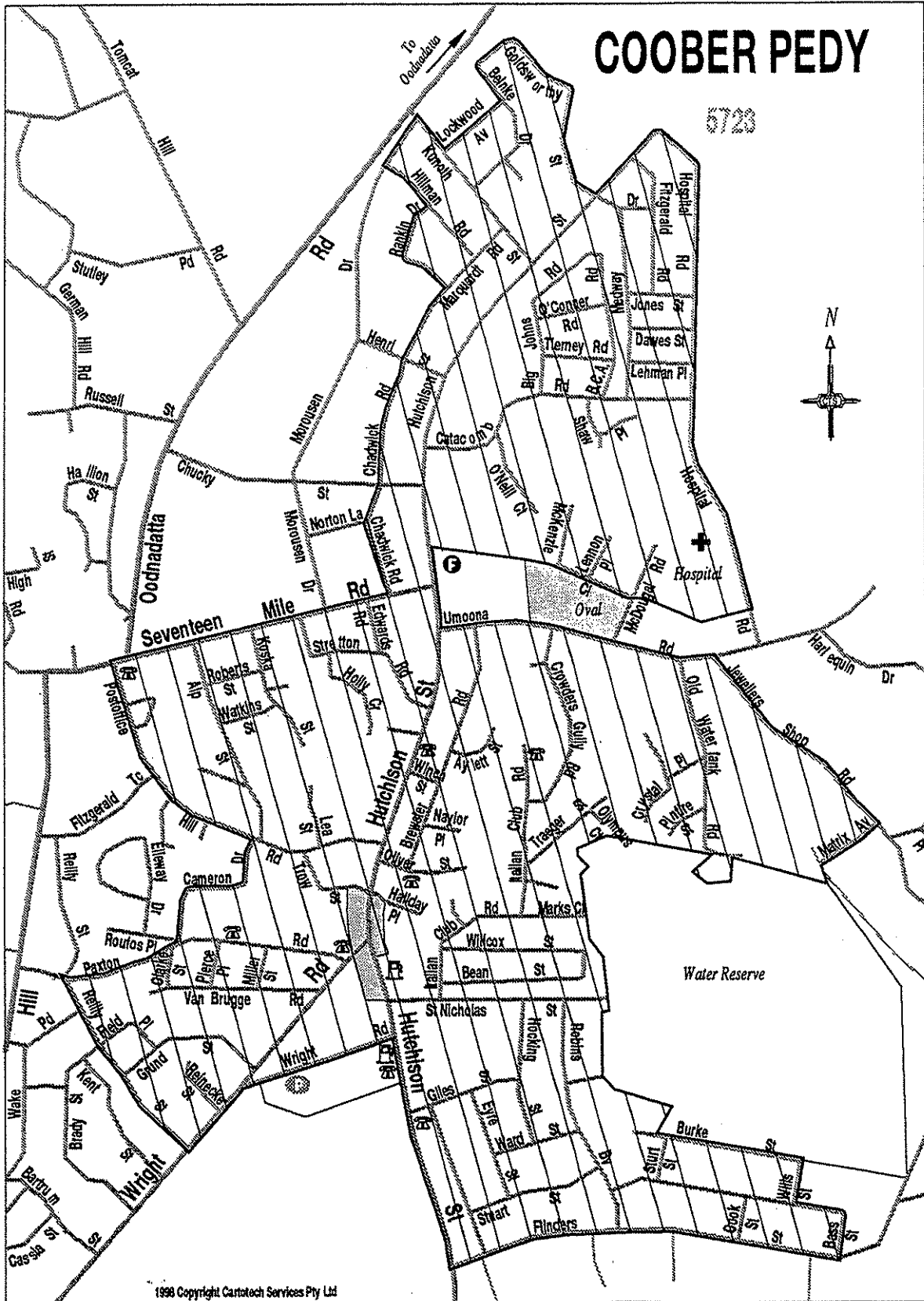


Liquor Licensing (Dry Areas—Long Term) Regulations 1997

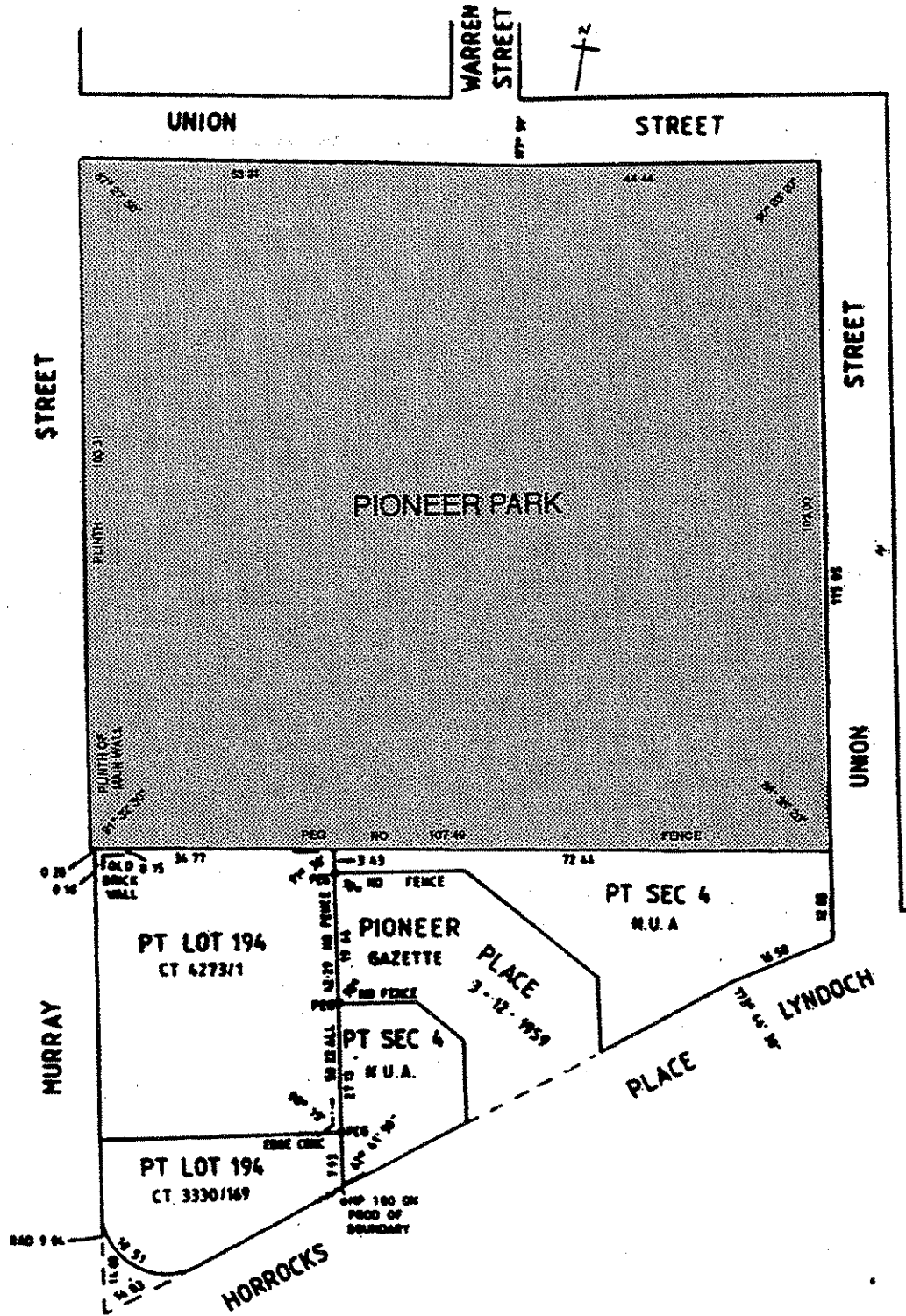
Christies Beach—Plan No. 1



Coober Pedy—Plan No. 1

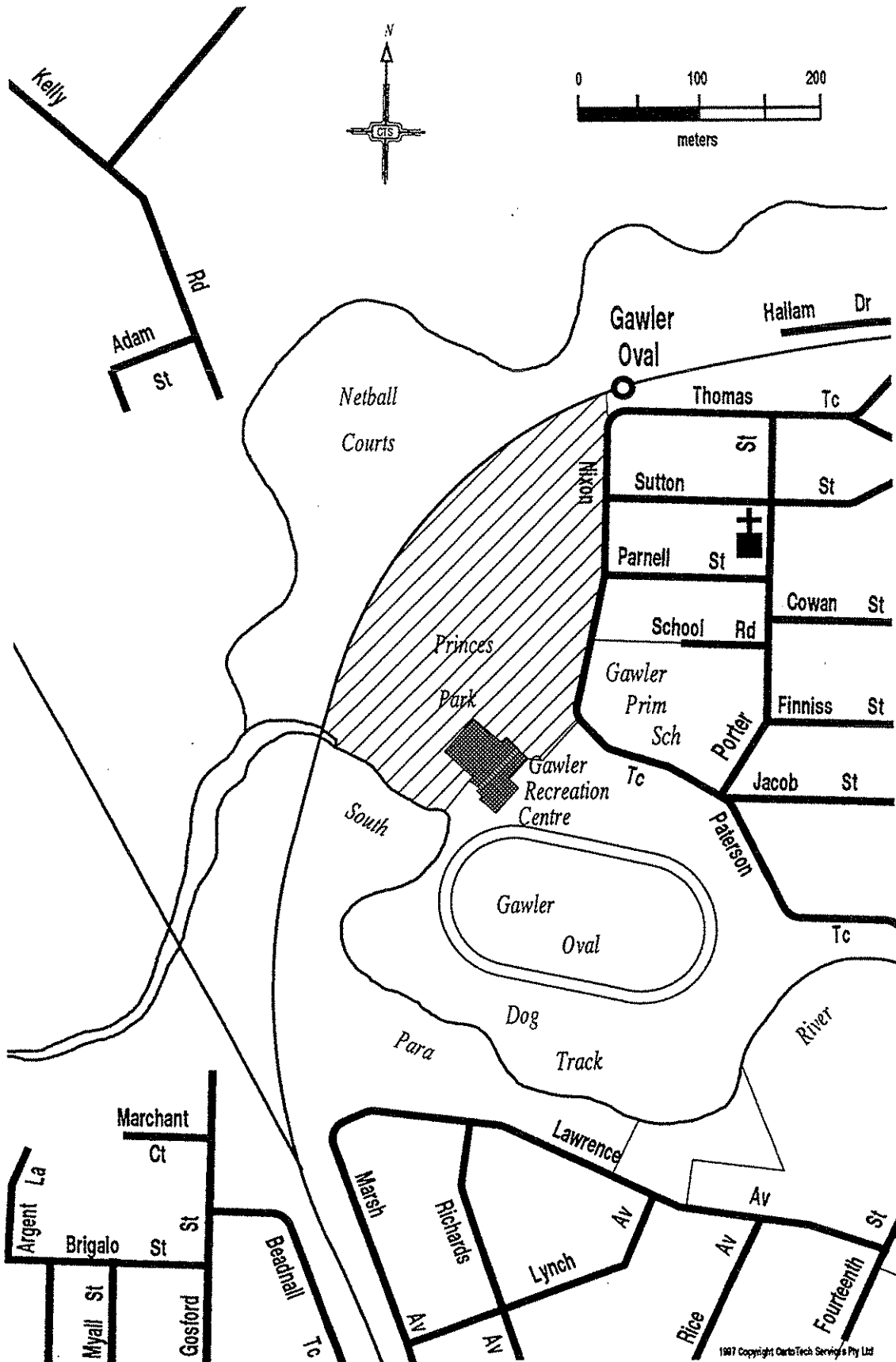


Gawler—Plan No. 2

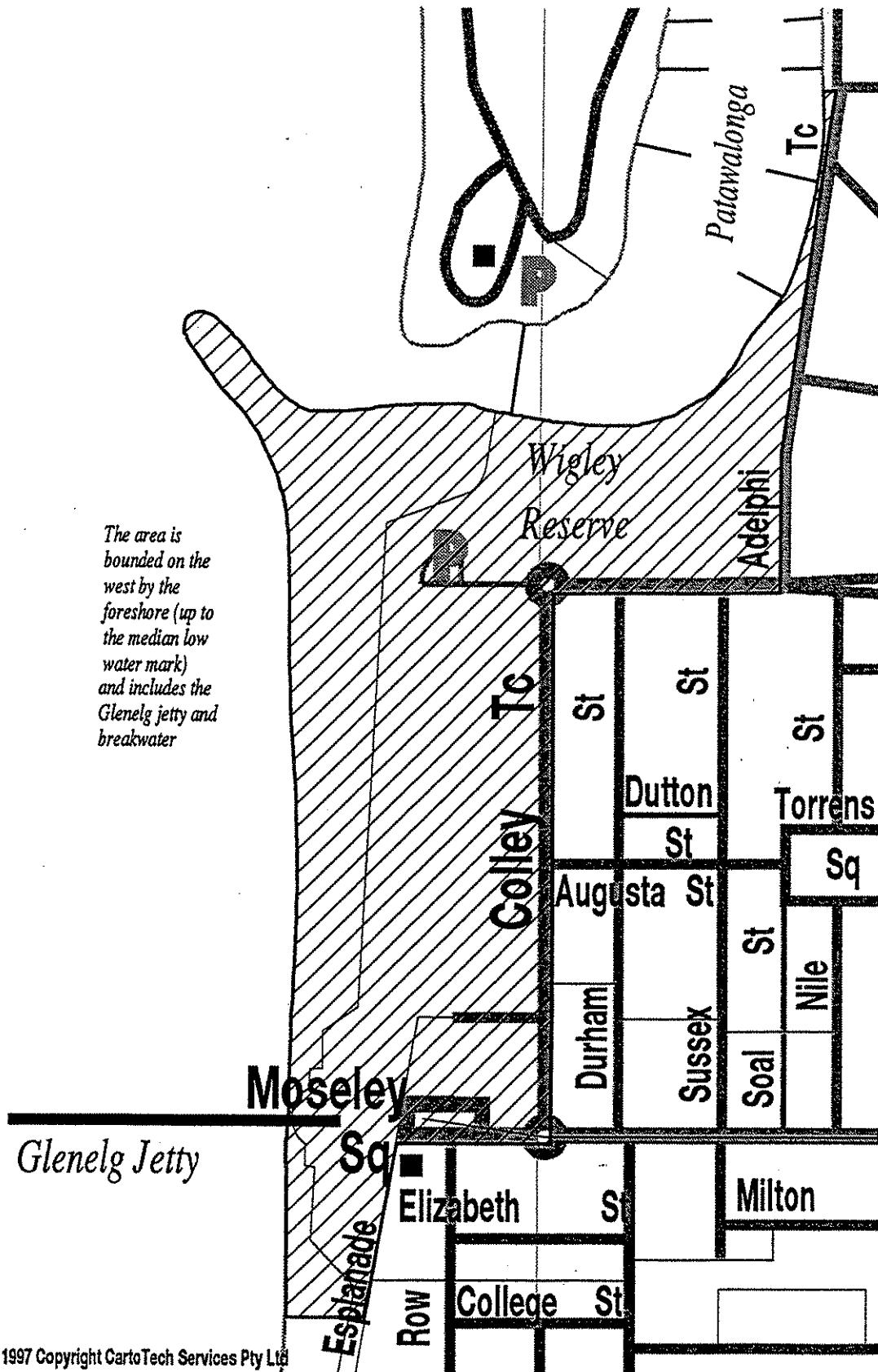


Liquor Licensing (Dry Areas—Long Term) Regulations 1997

Gawler—Plan No. 3

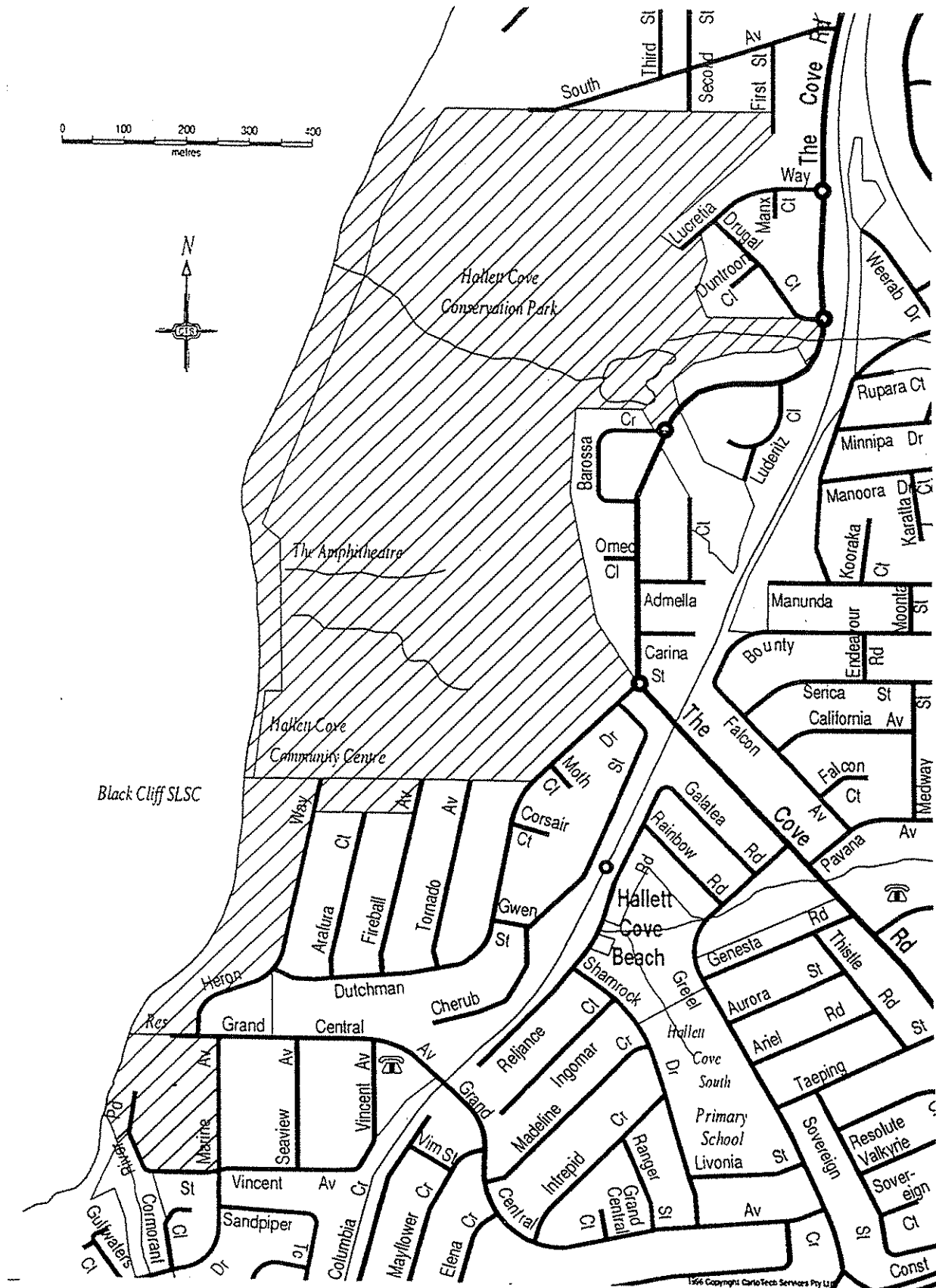


Glenelg—Plan No. 1

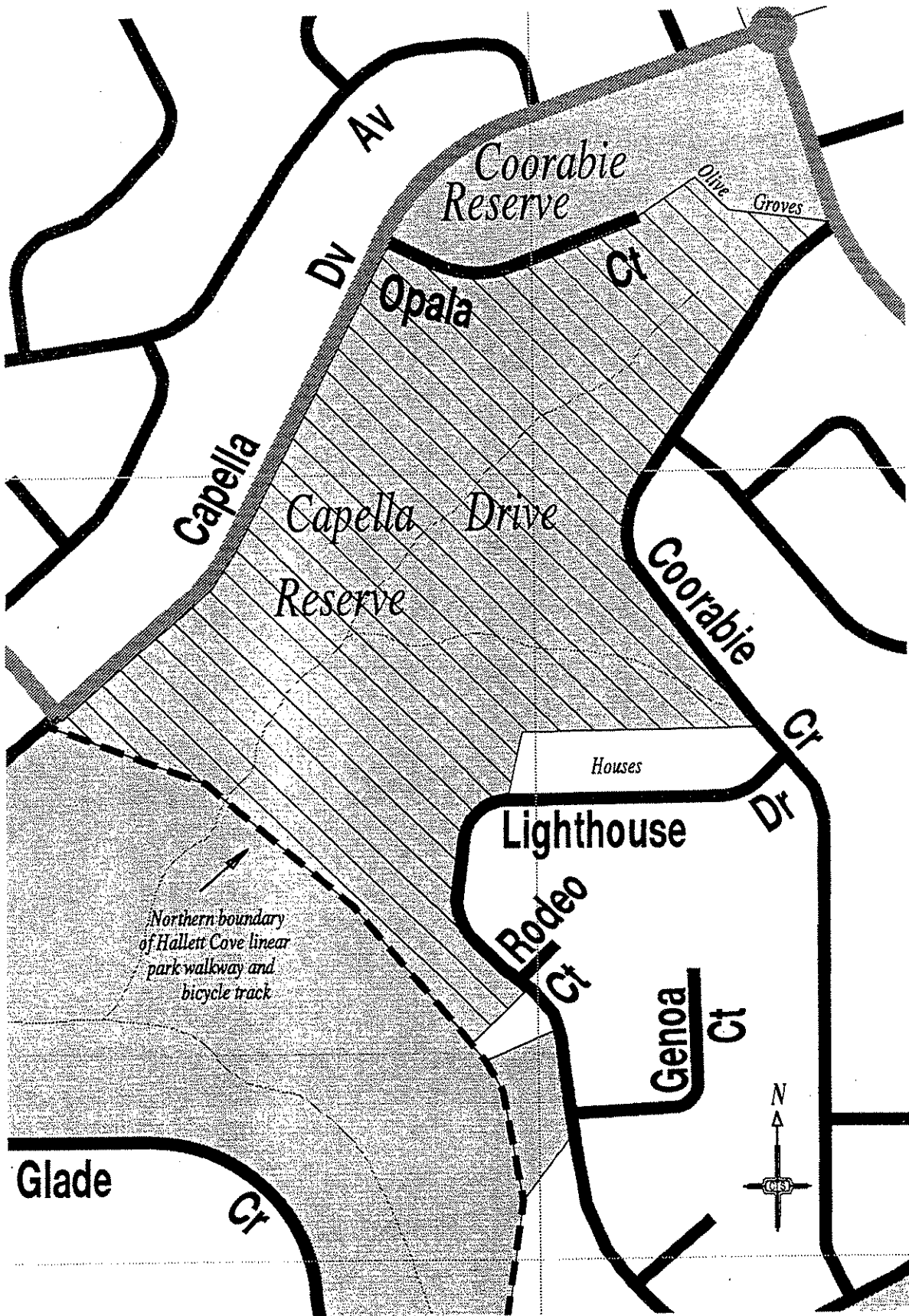


Liquor Licensing (Dry Areas—Long Term) Regulations 1997

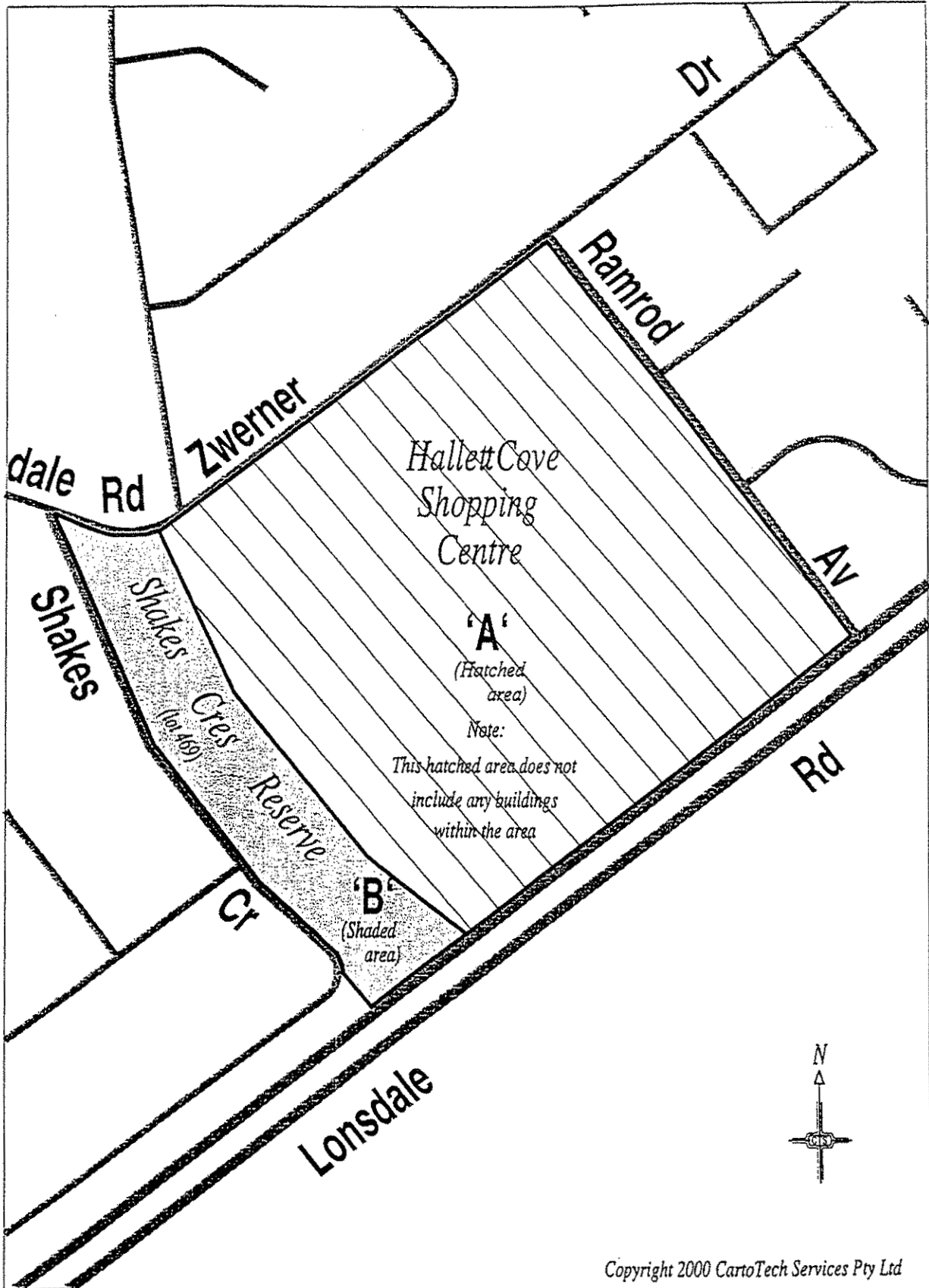
Hallett Cove—Plan No. 1



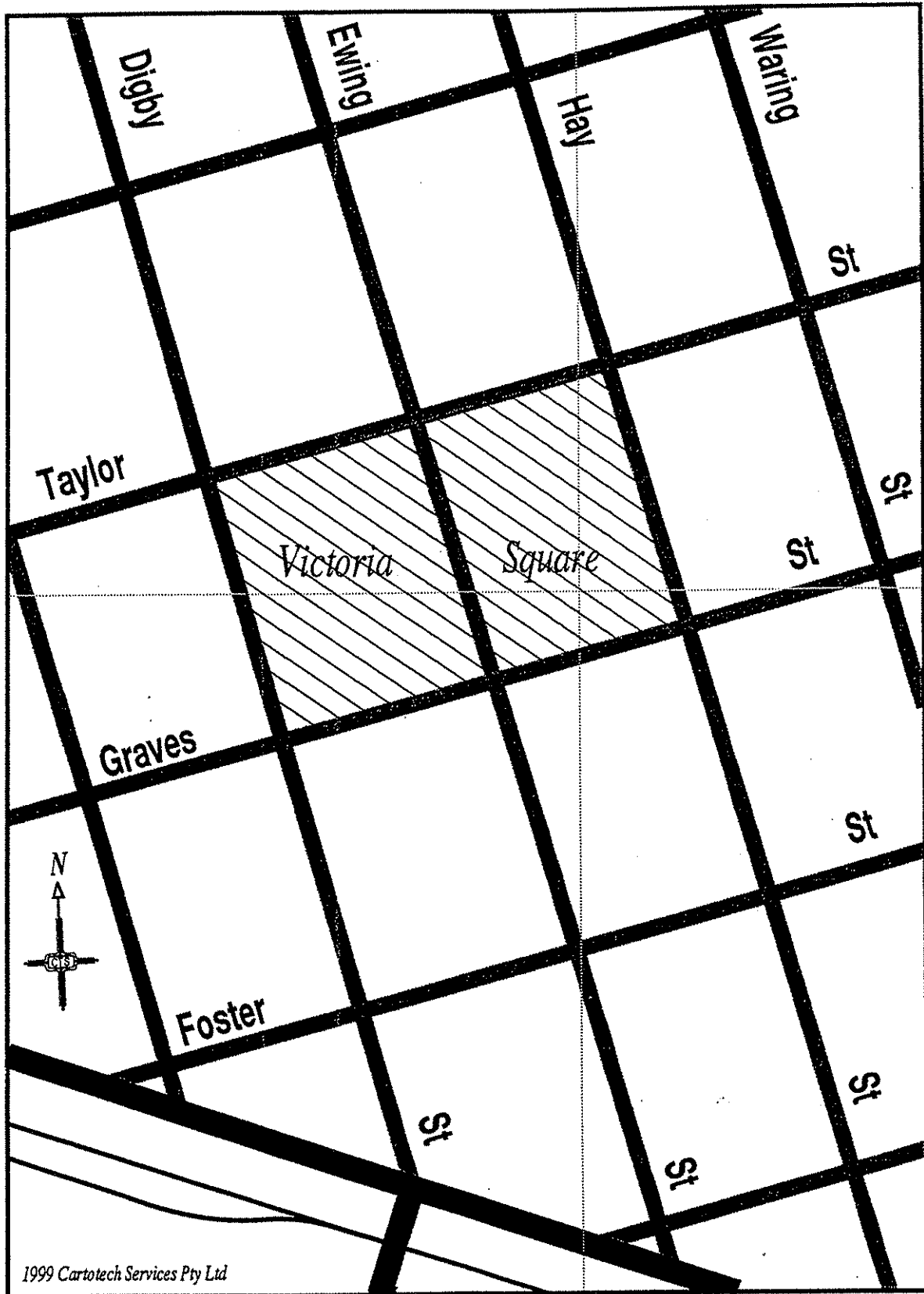
Hallett Cove—Plan No. 2



Hallett Cove—Plan No. 3

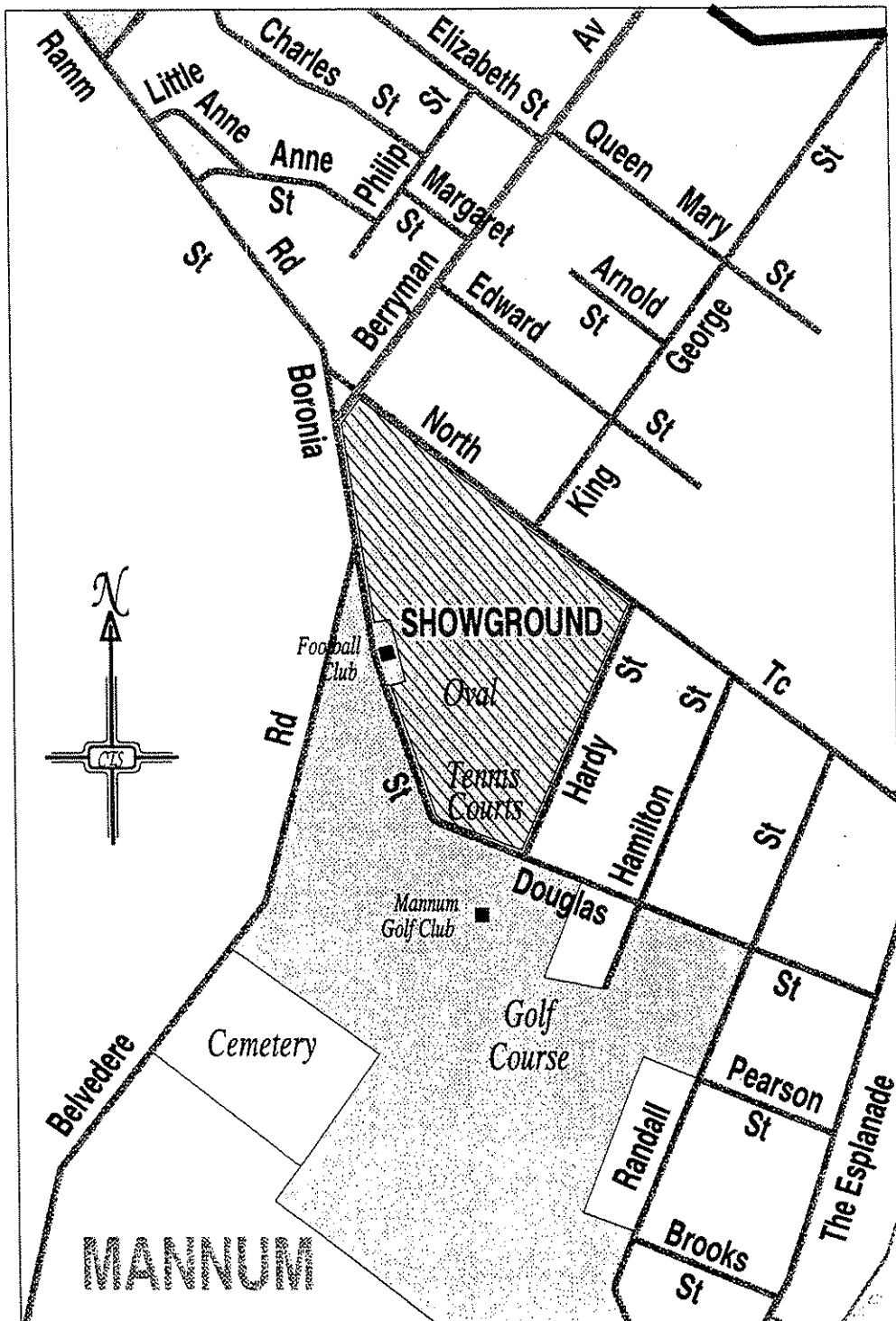


Kadina—Plan No. 1

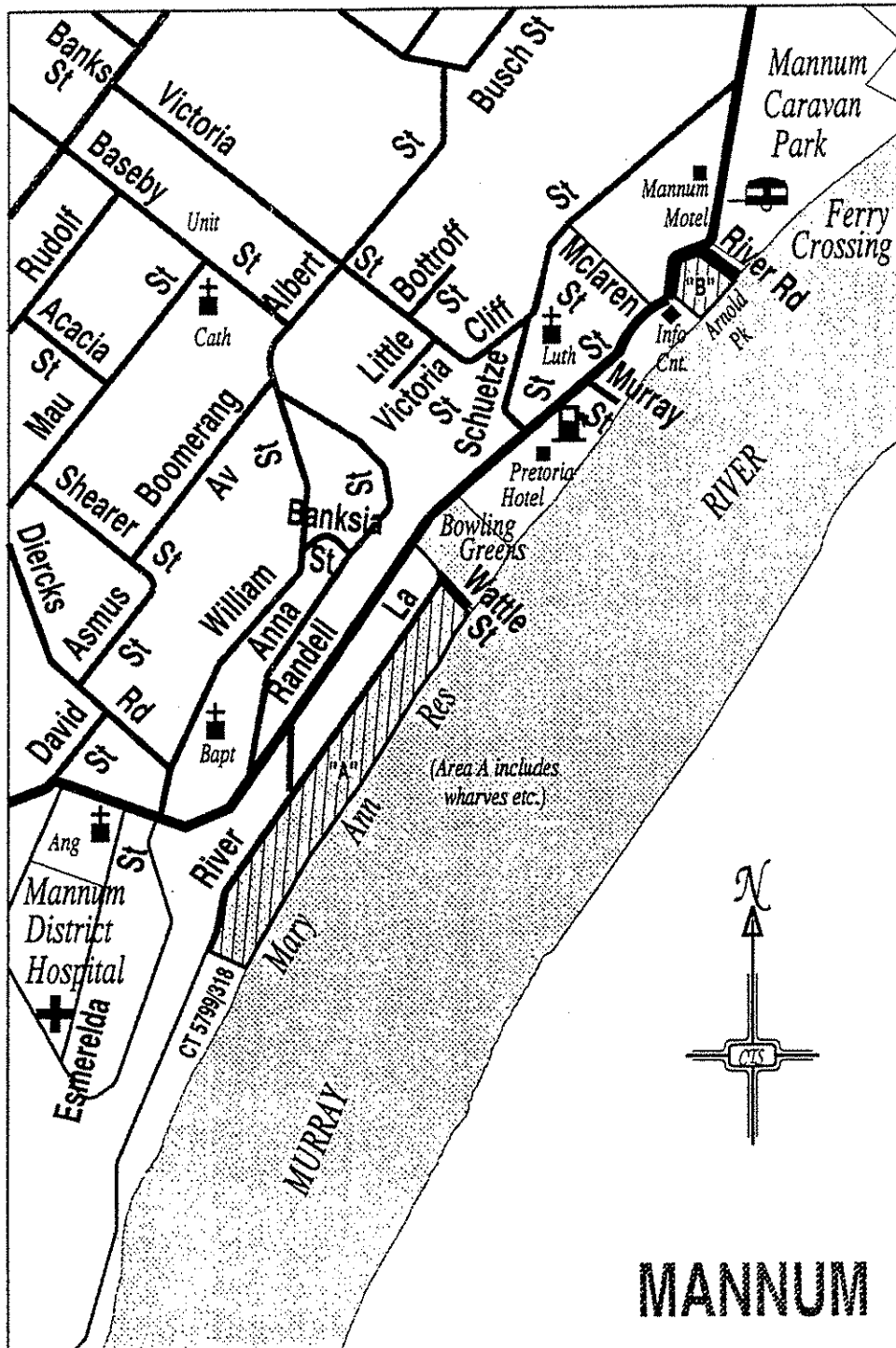


Liquor Licensing (Dry Areas—Long Term) Regulations 1997

Mannum—Plan No. 1

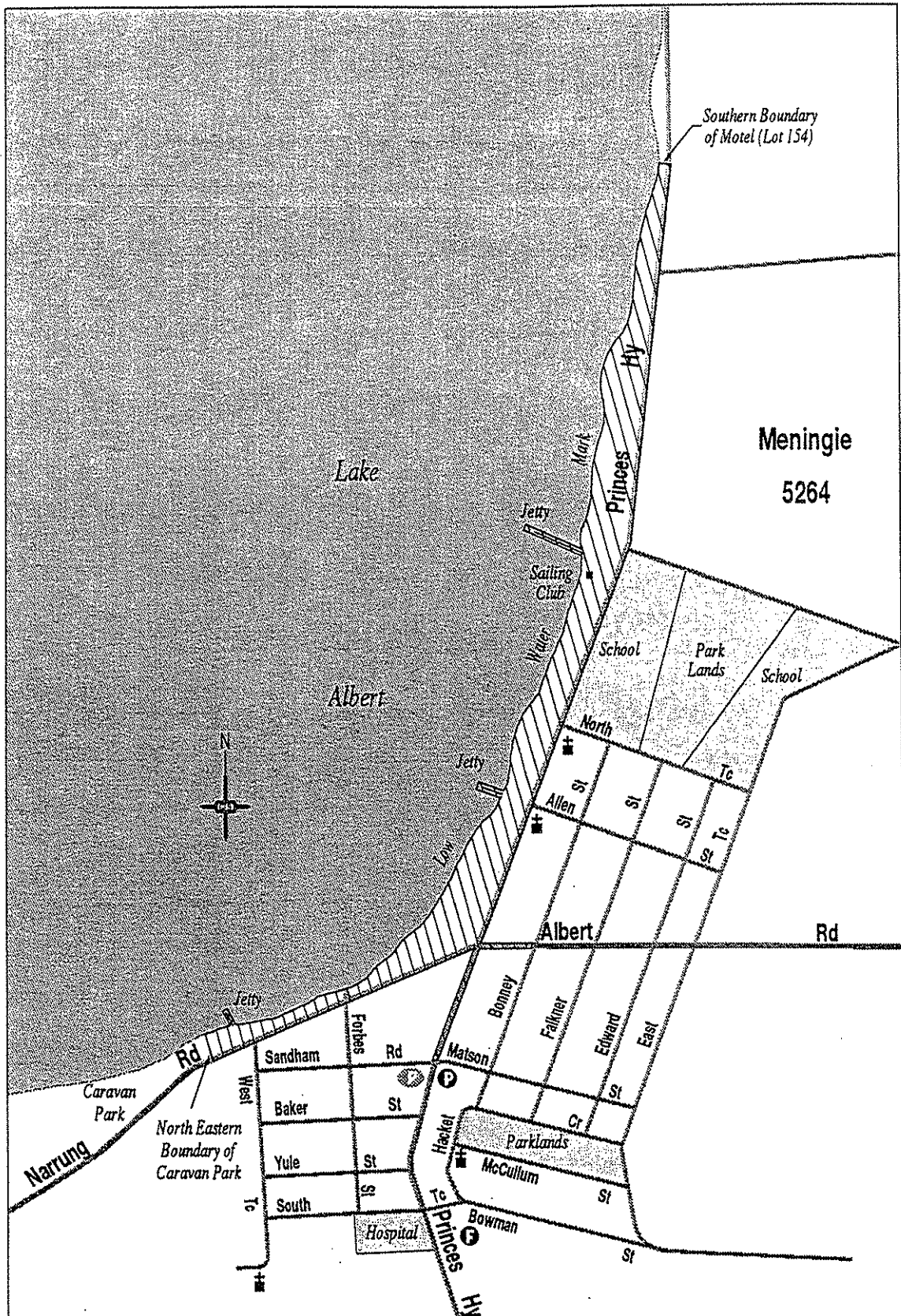


Mannum—Plan No. 2

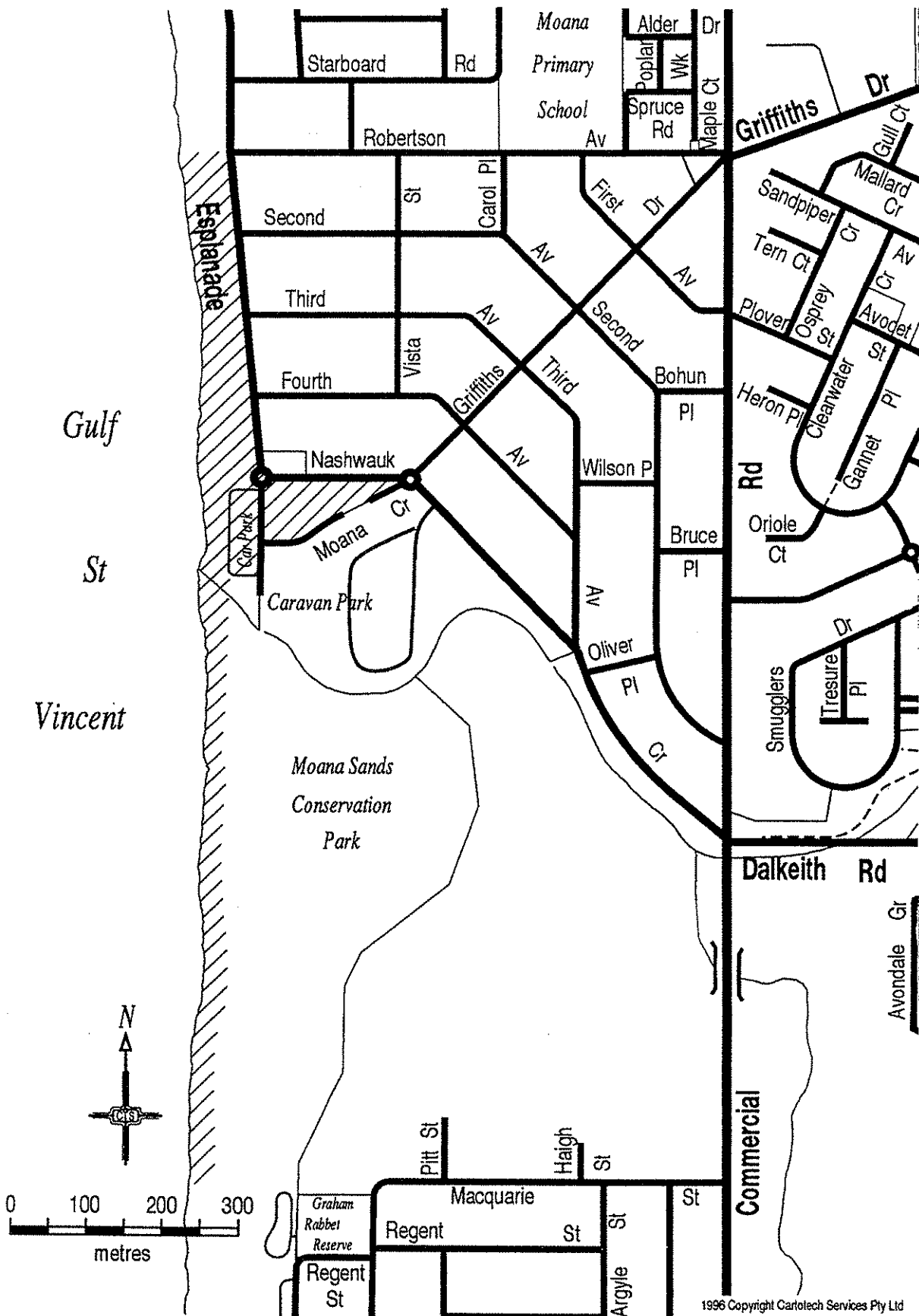


Liquor Licensing (Dry Areas—Long Term) Regulations 1997

Meningie—Plan No. 1

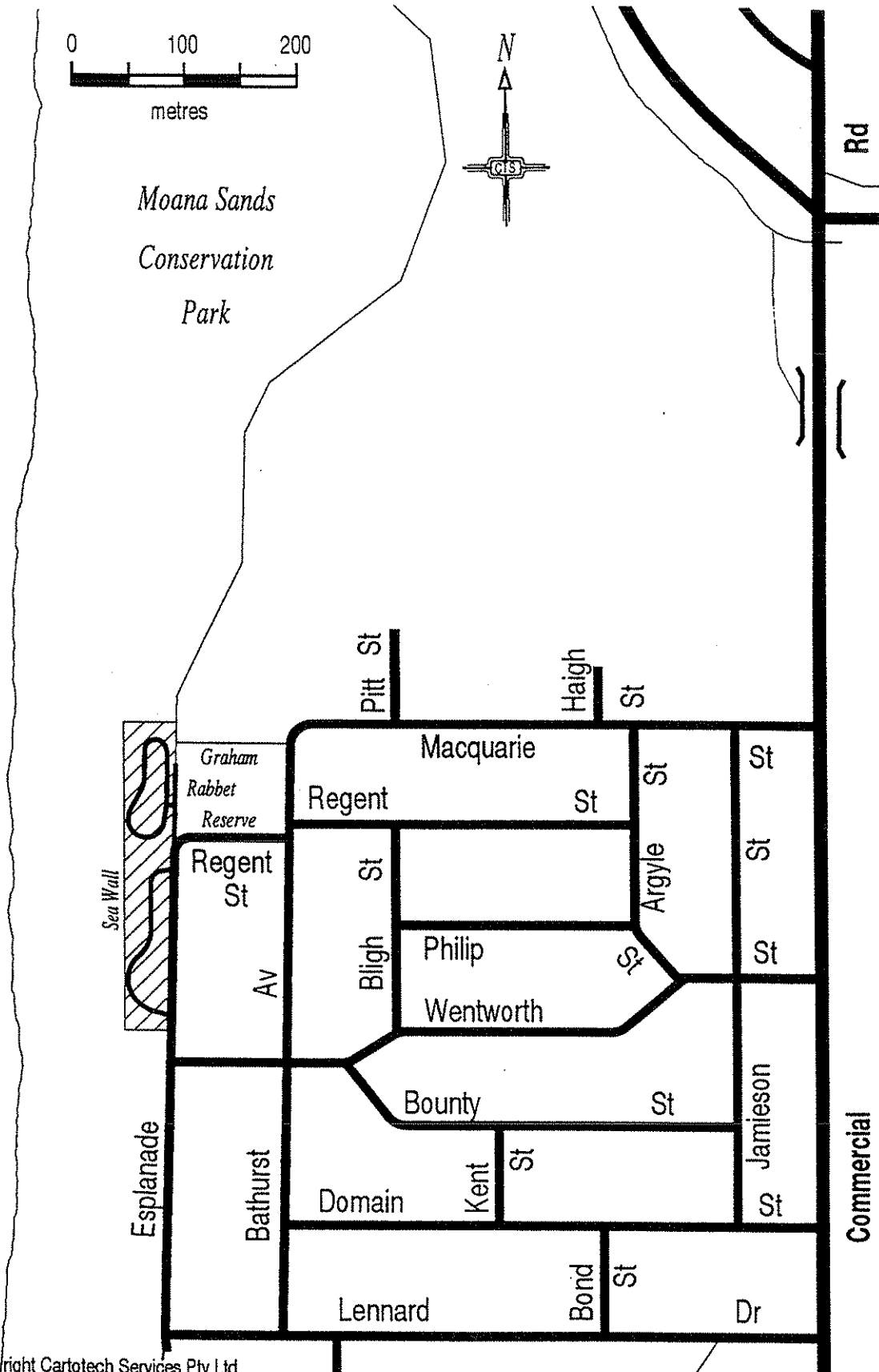


Moana—Plan No. 1

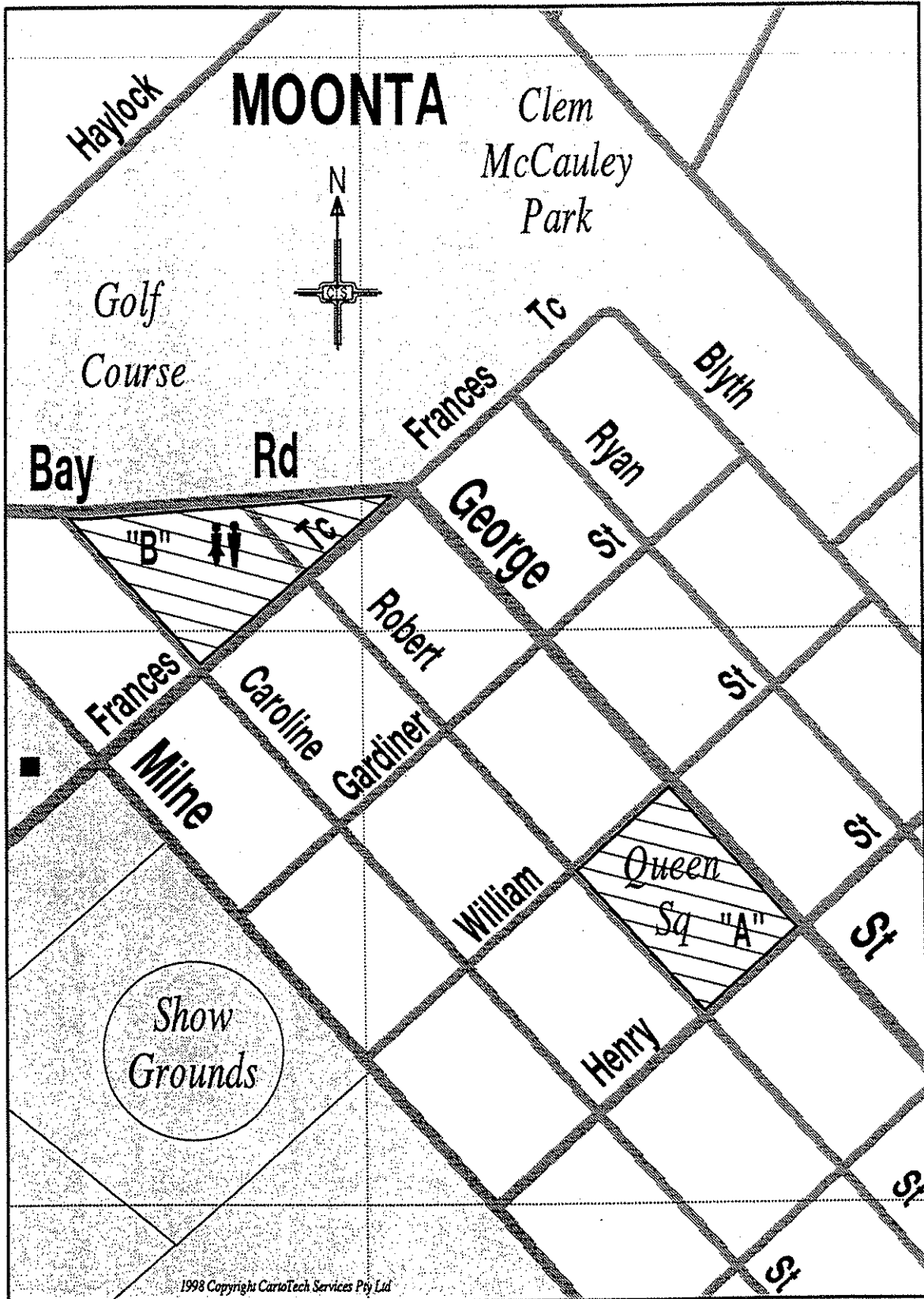


Liquor Licensing (Dry Areas—Long Term) Regulations 1997

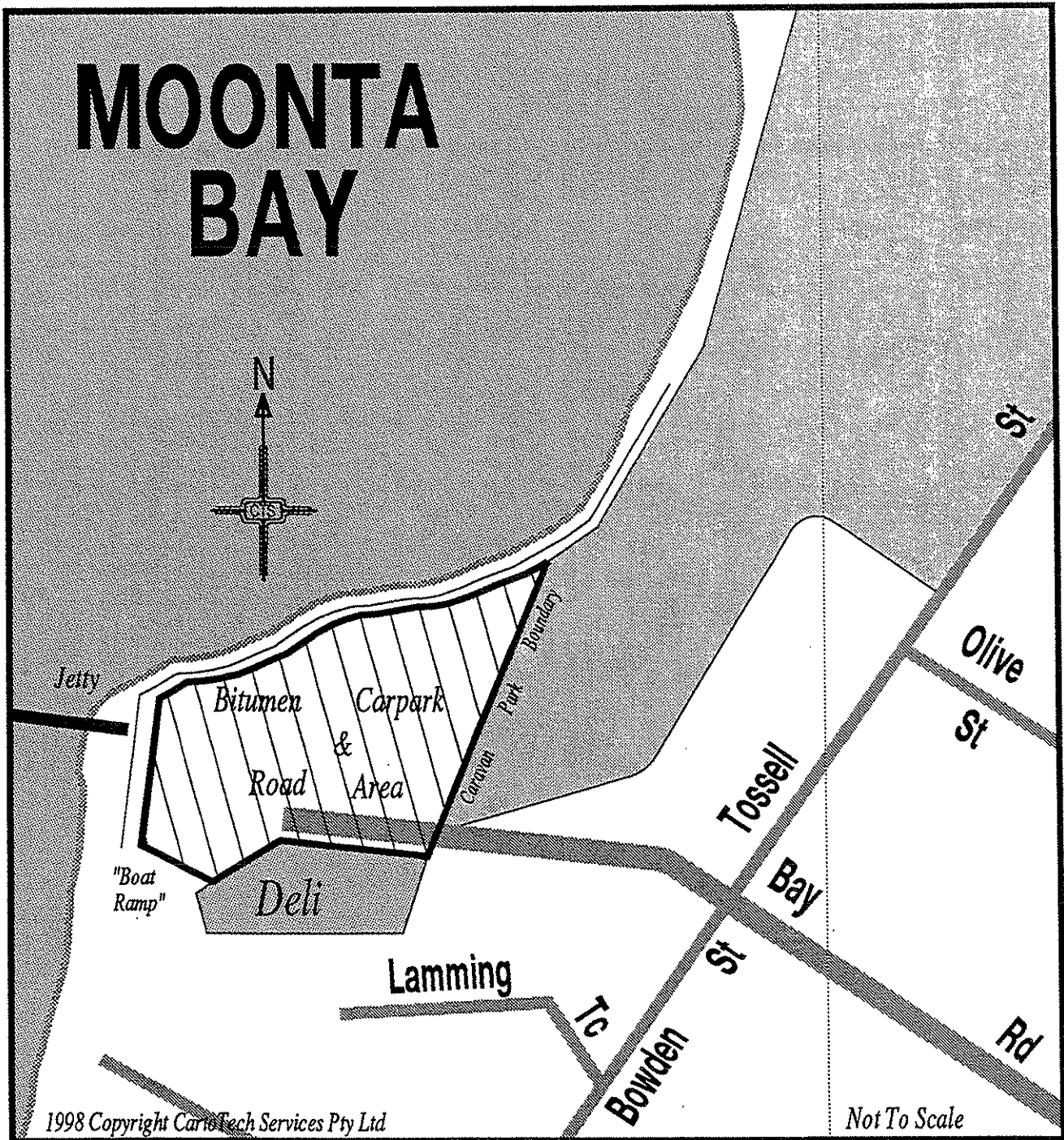
Moana—Plan No. 2



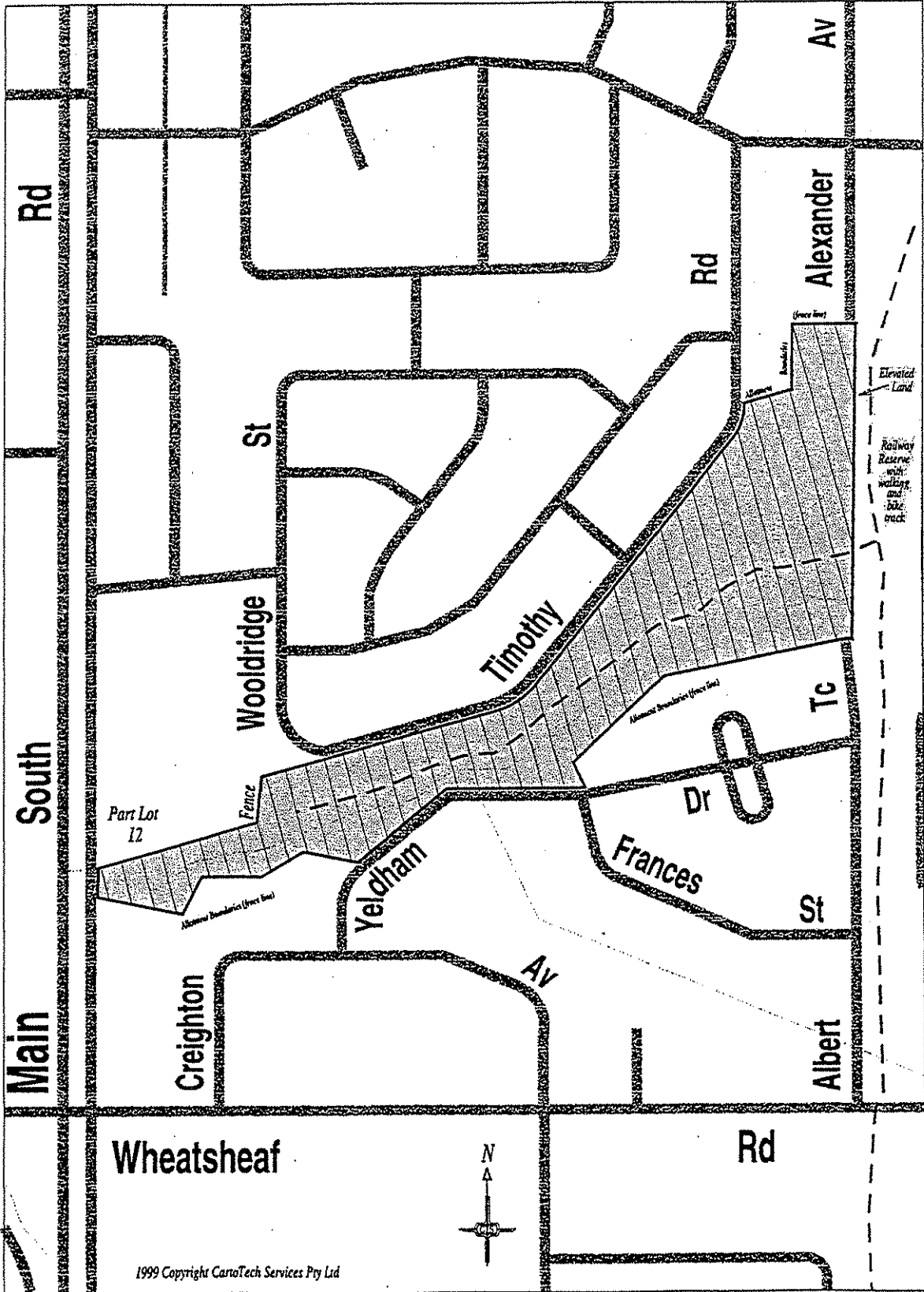
Moonta—Plan No. 1



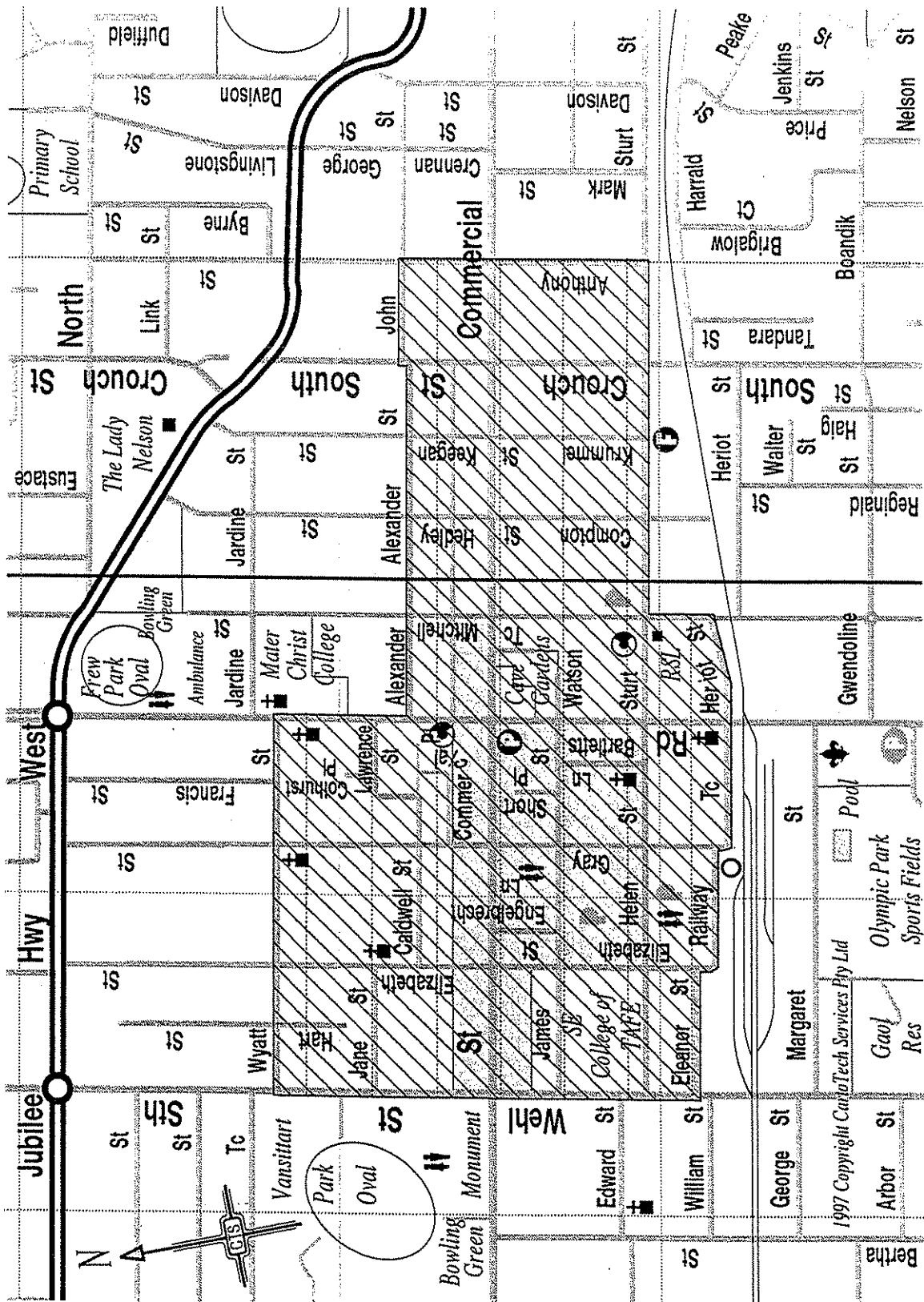
Moonta Bay—Plan No. 1



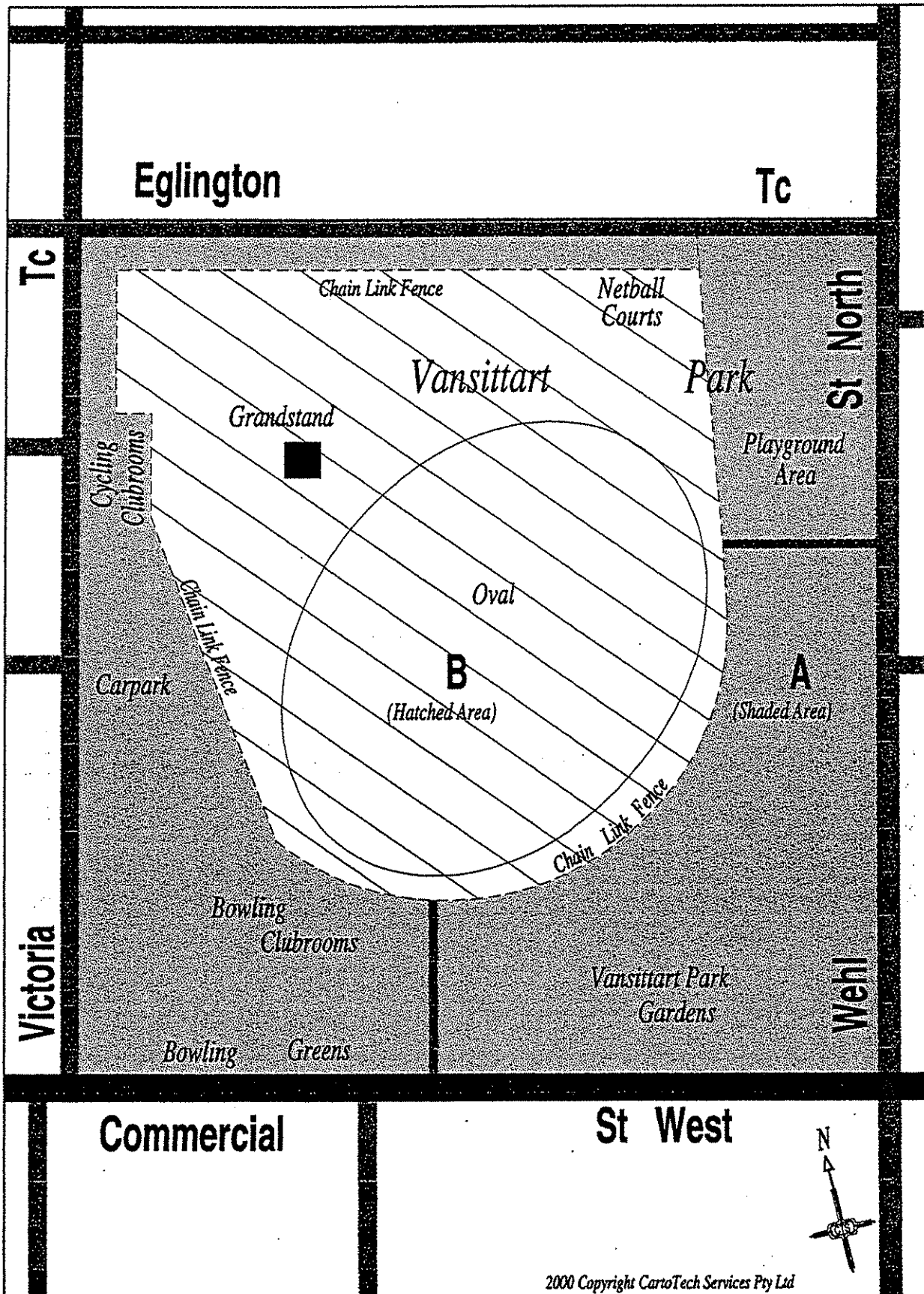
Morphett Vale—Plan No. 1



Mount Gambier—Plan No. 1

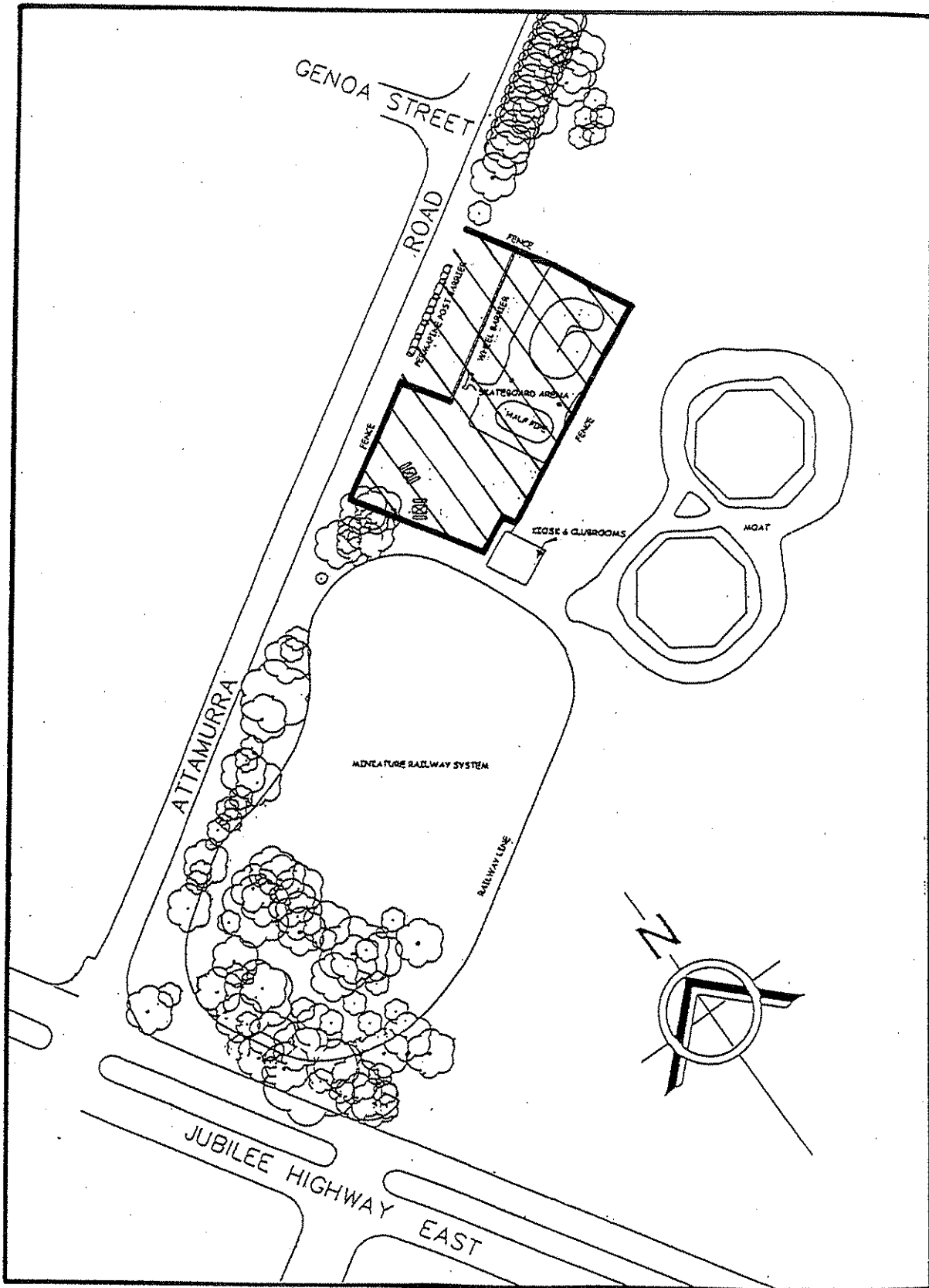


Mount Gambier—Plan No. 2

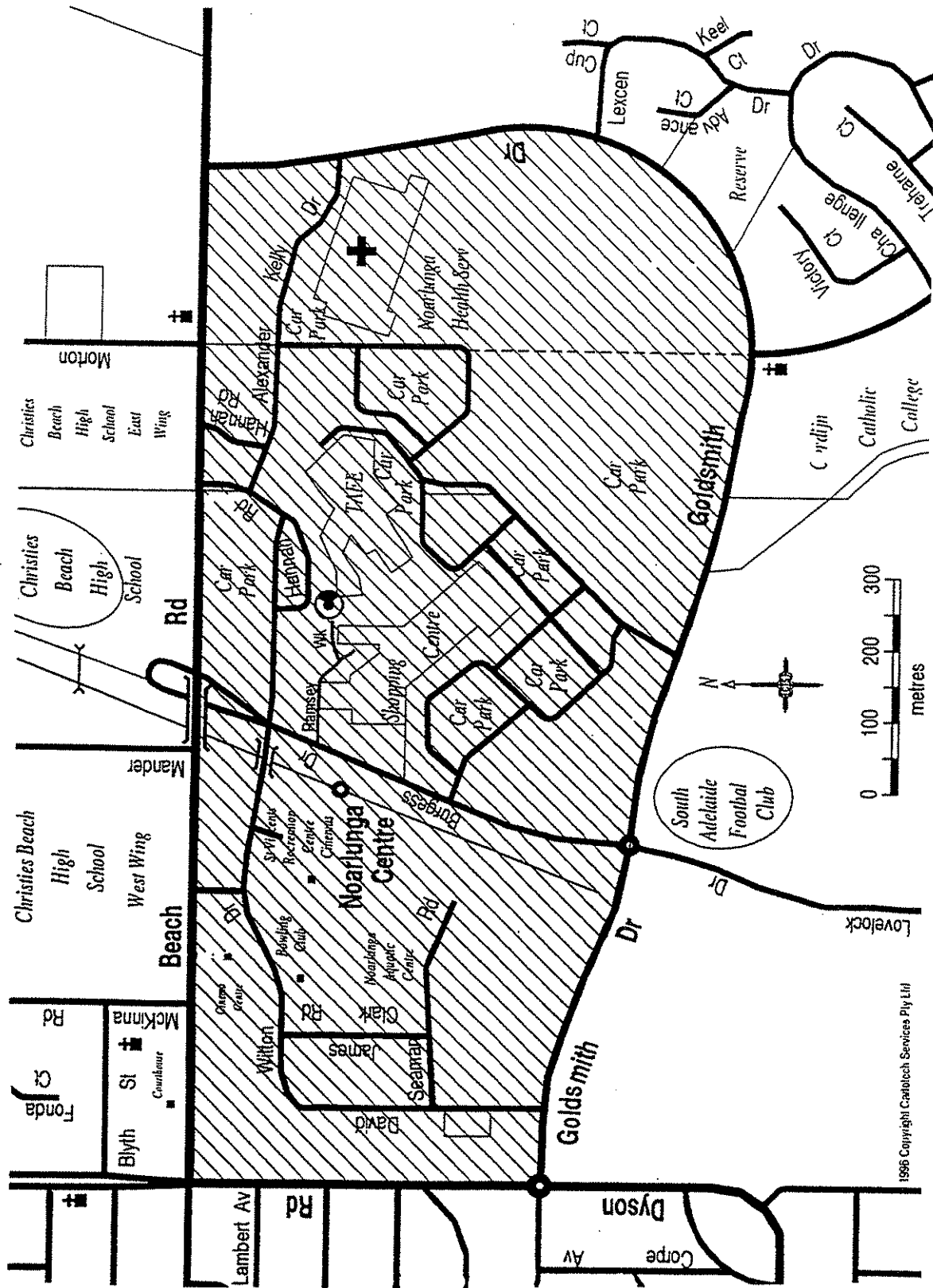


Liquor Licensing (Dry Areas—Long Term) Regulations 1997

Mount Gambier—Plan No. 3

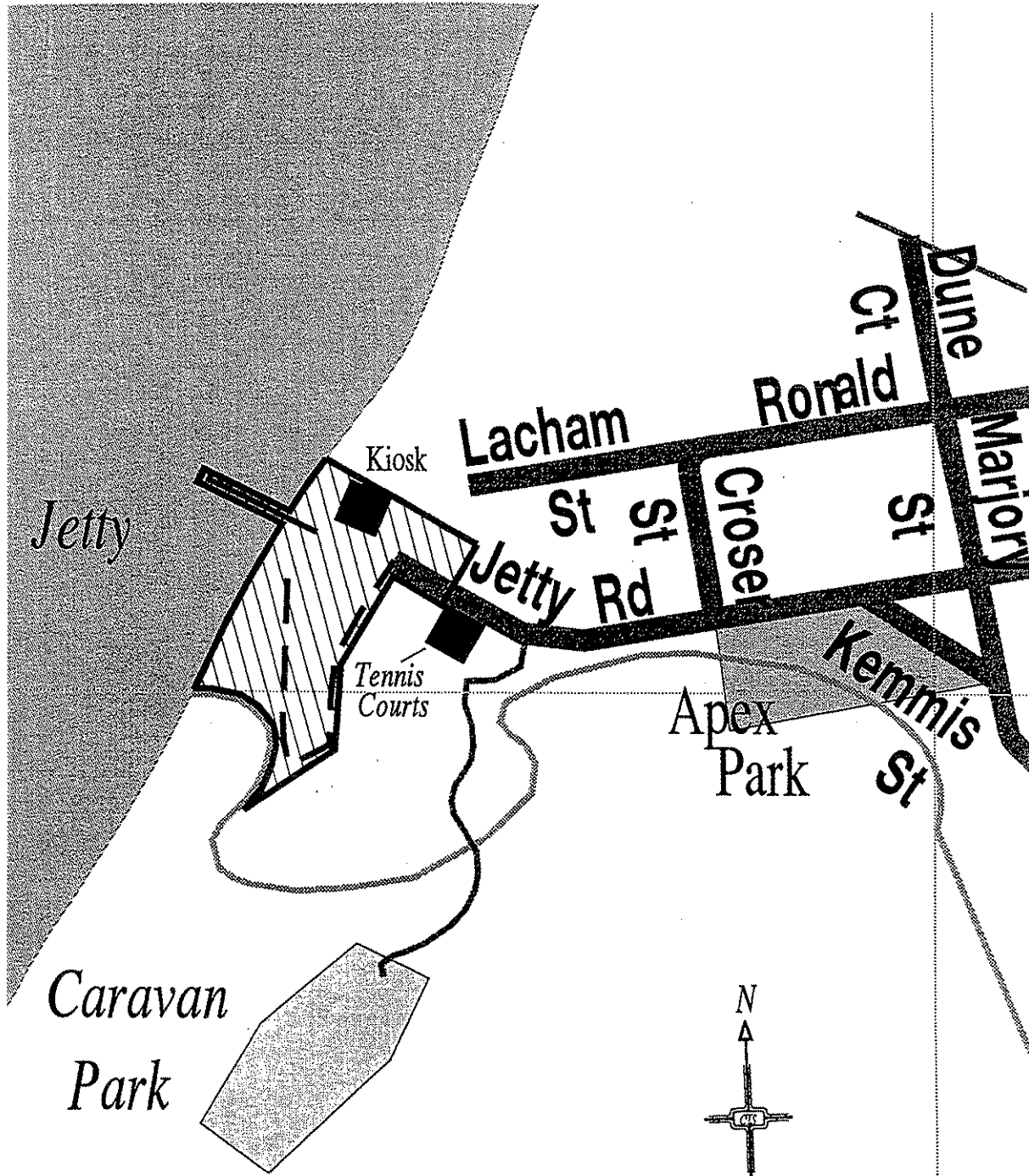


Noarlunga Centre—Plan No. 1

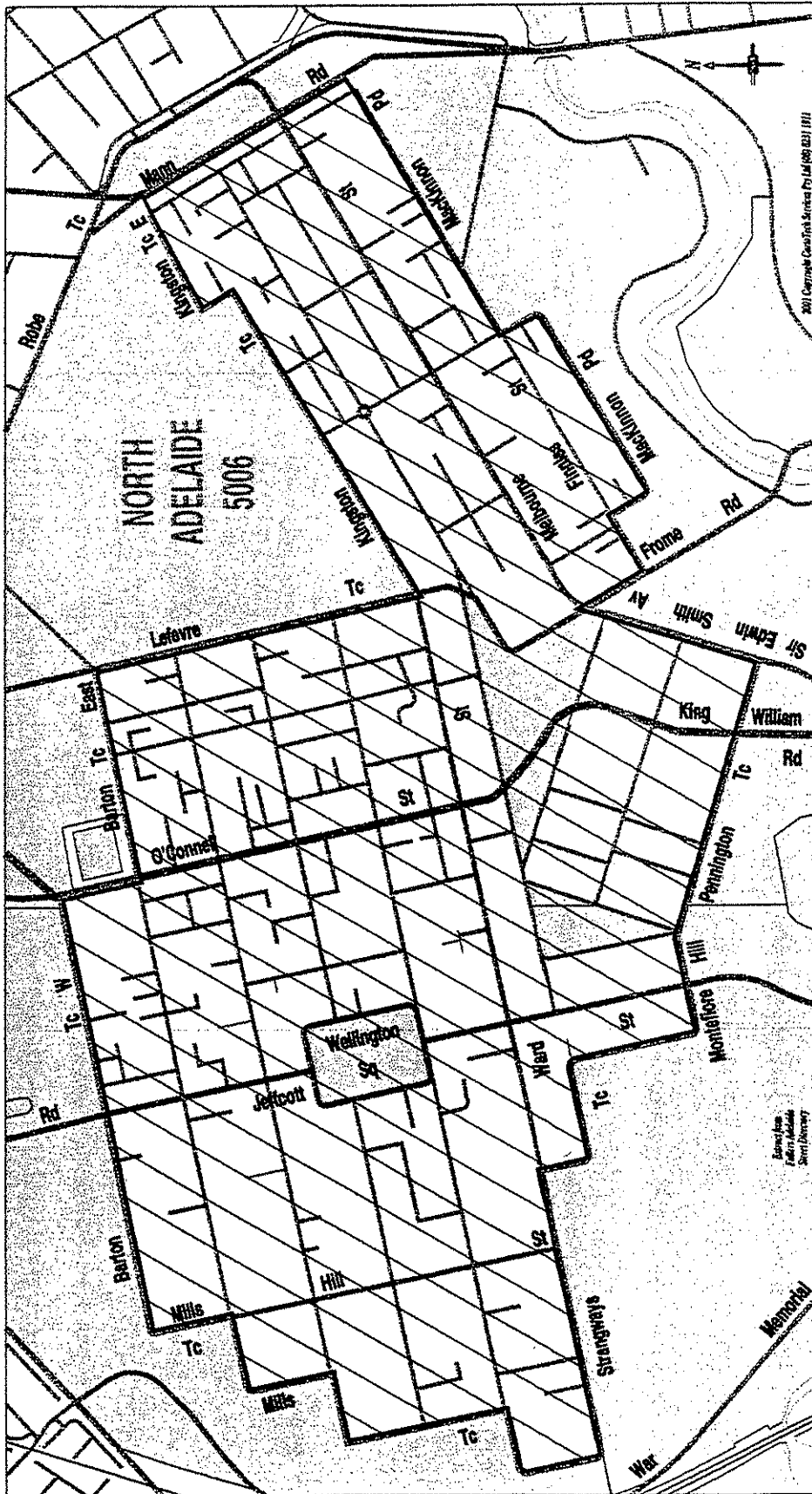


Liquor Licensing (Dry Areas—Long Term) Regulations 1997

Normanville—Plan No. 1

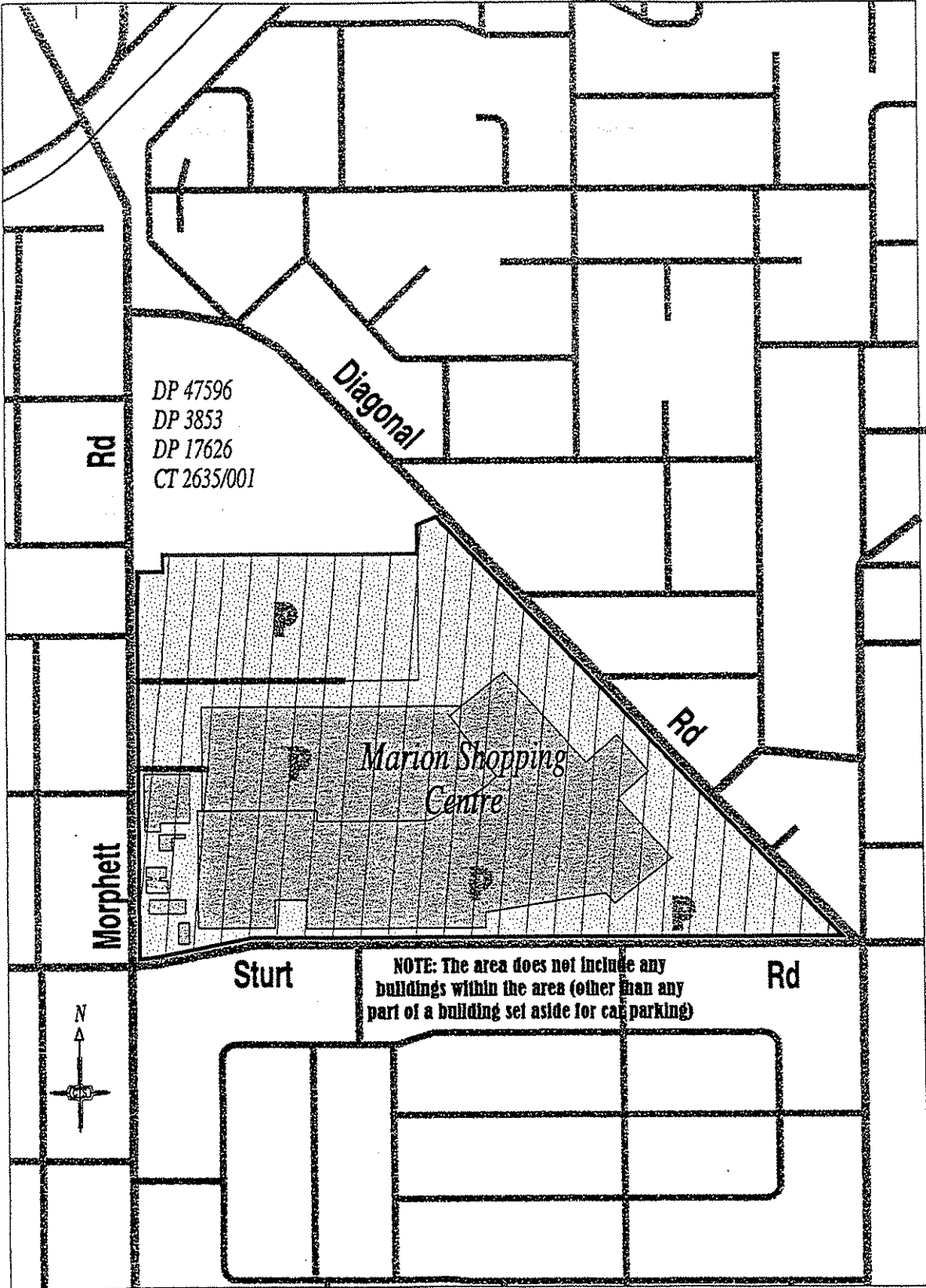


North Adelaide—Plan No. 1

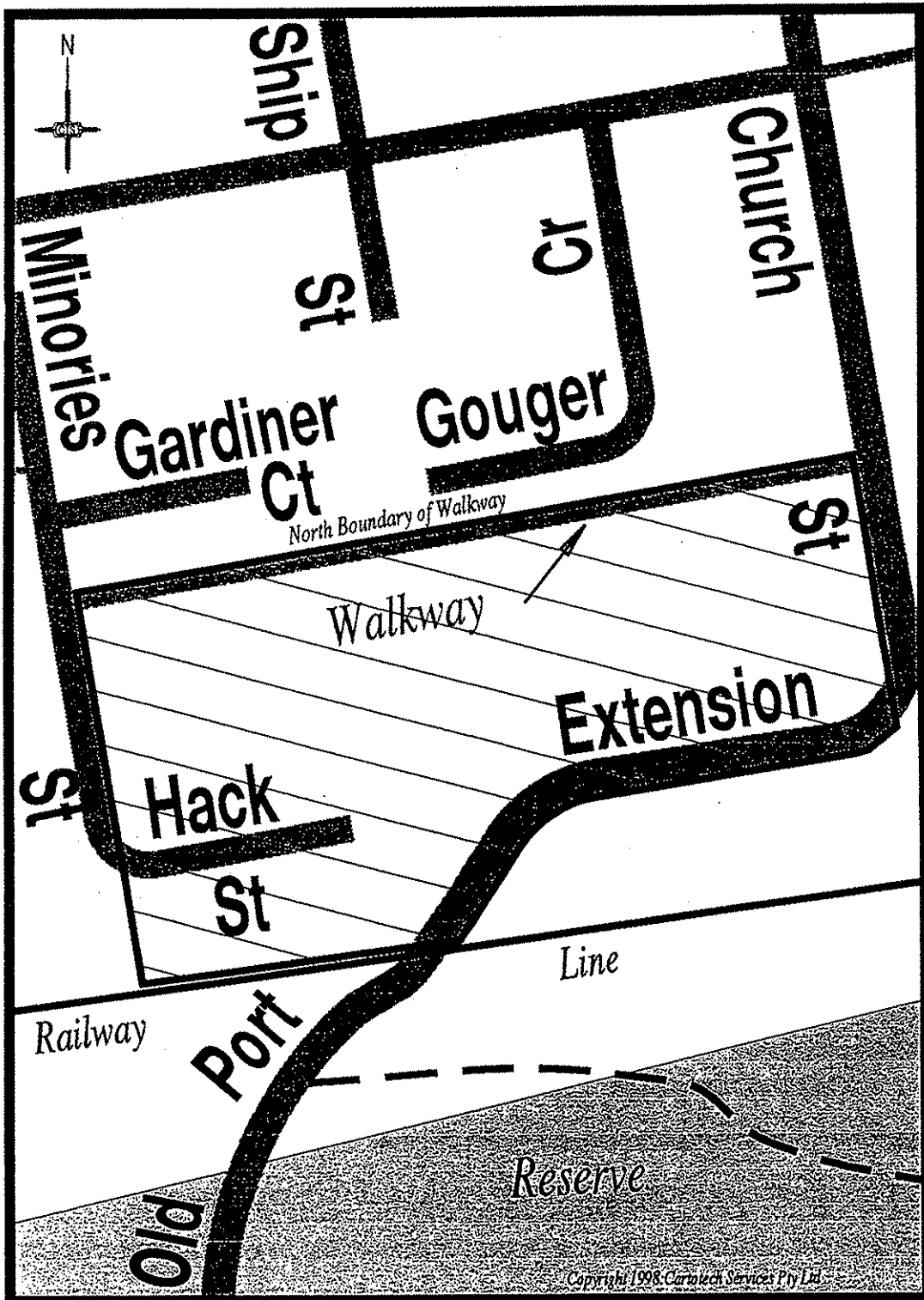


Liquor Licensing (Dry Areas—Long Term) Regulations 1997

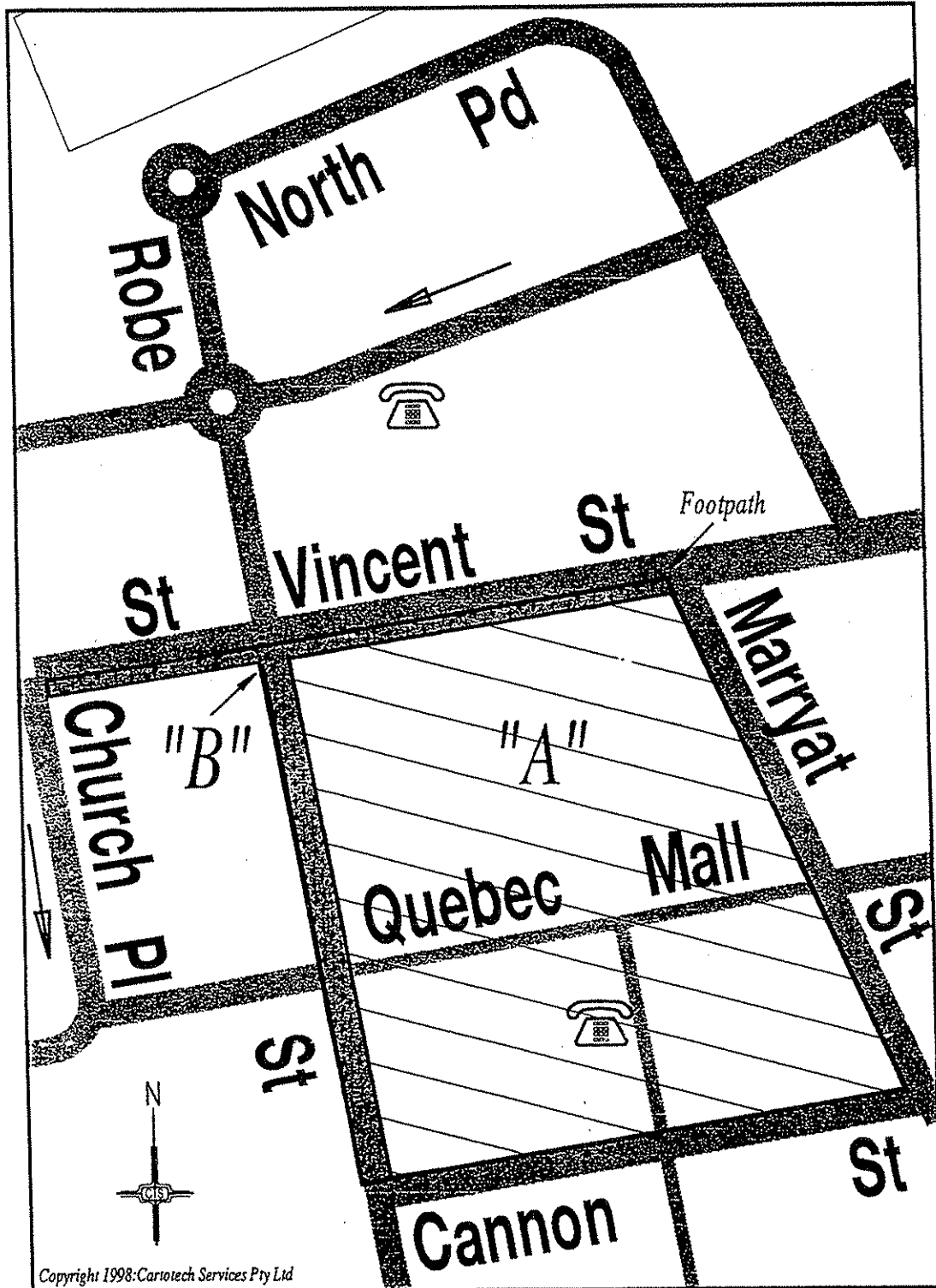
Oaklands Park—Plan No. 1



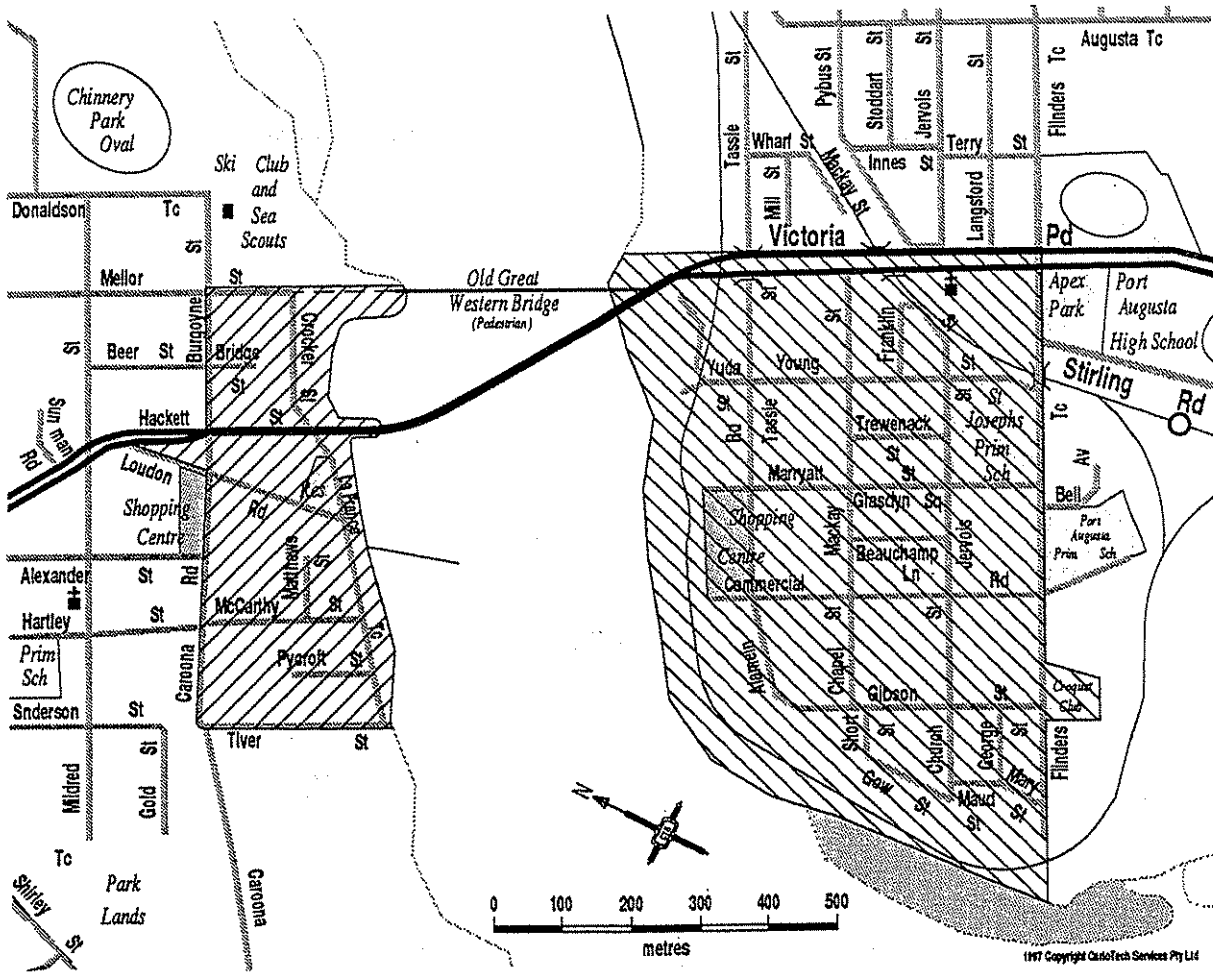
Port Adelaide—Plan No. 1



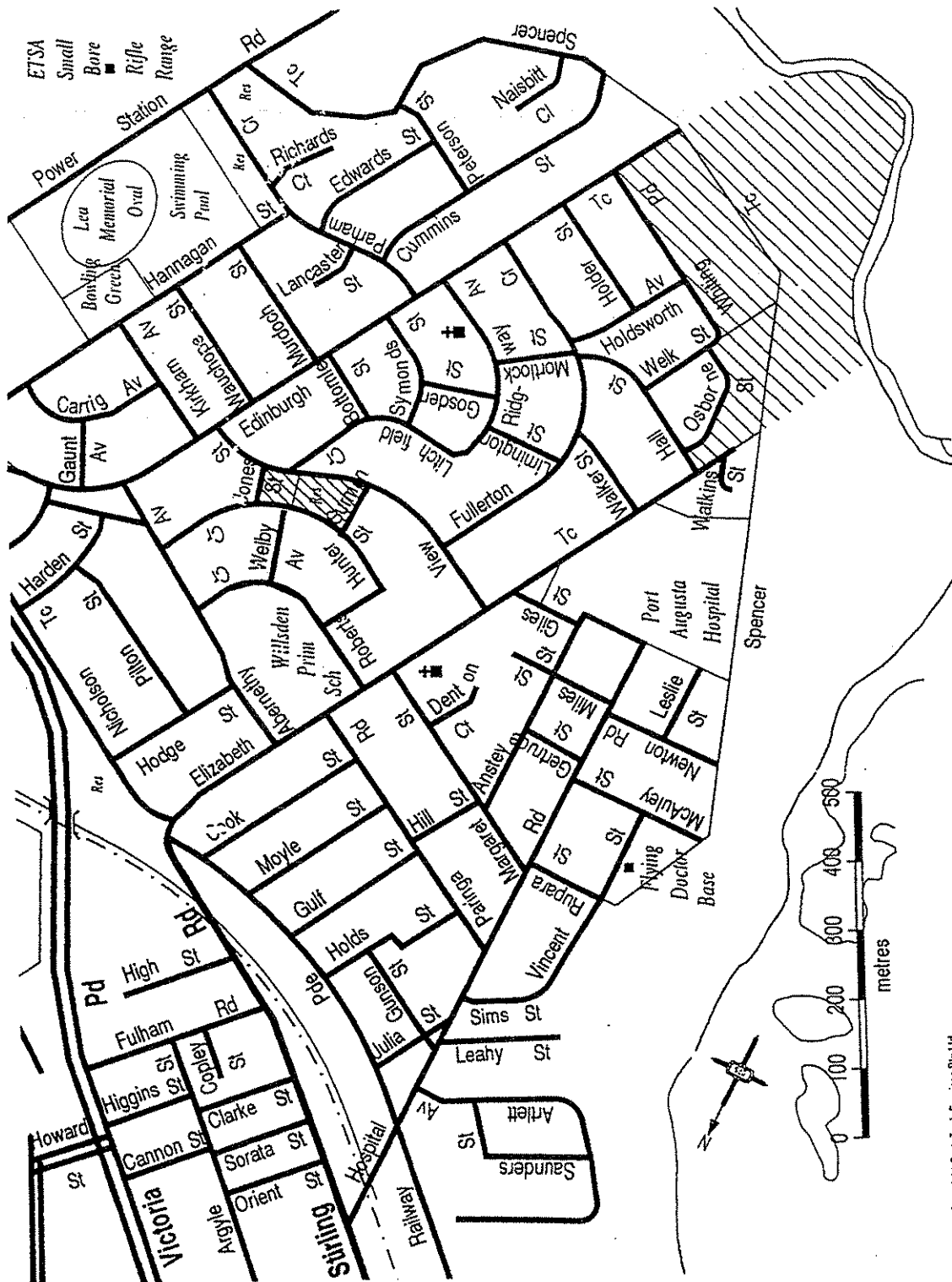
Port Adelaide—Plan No. 2



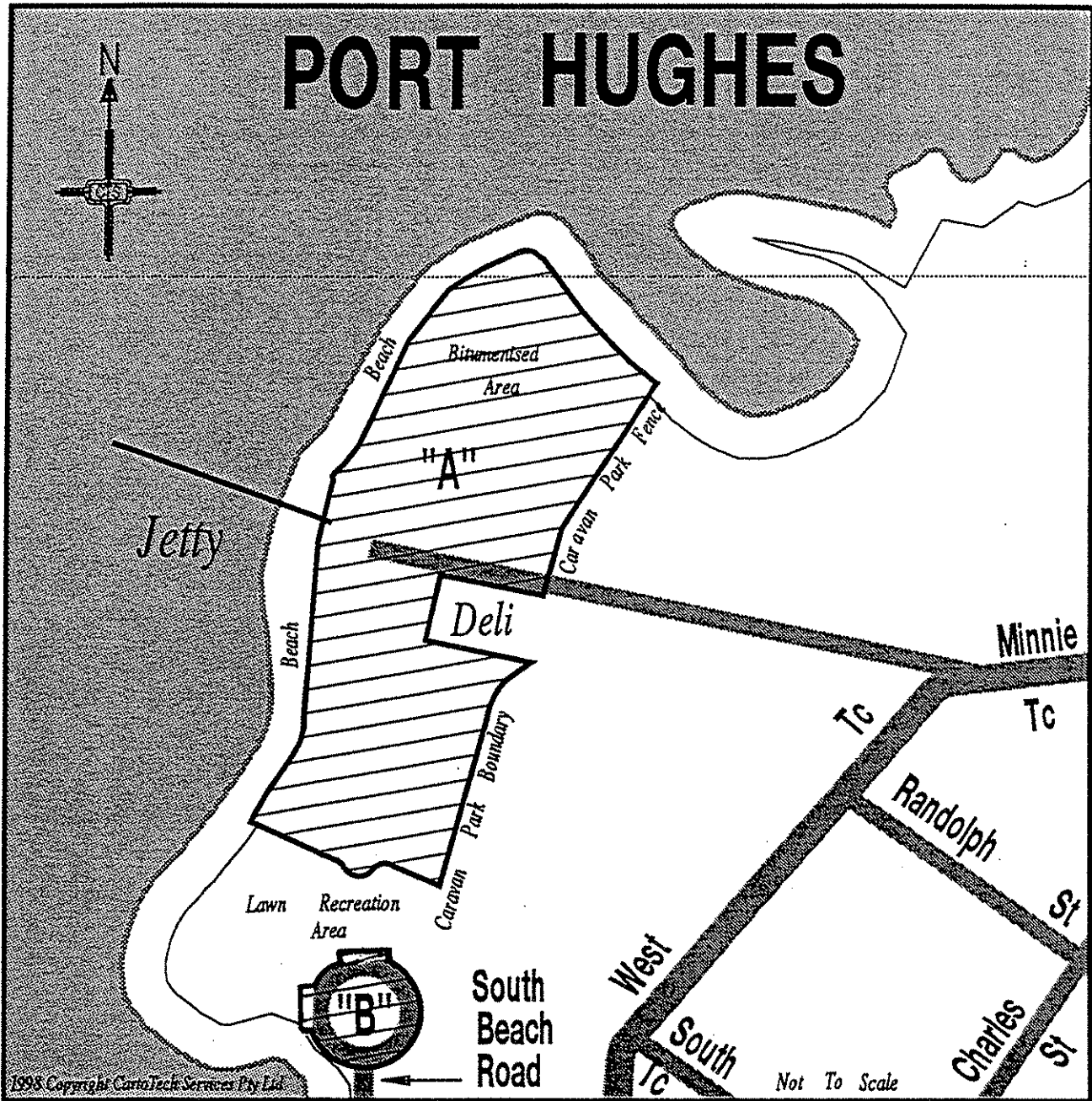
Port Augusta—Plan No. 1



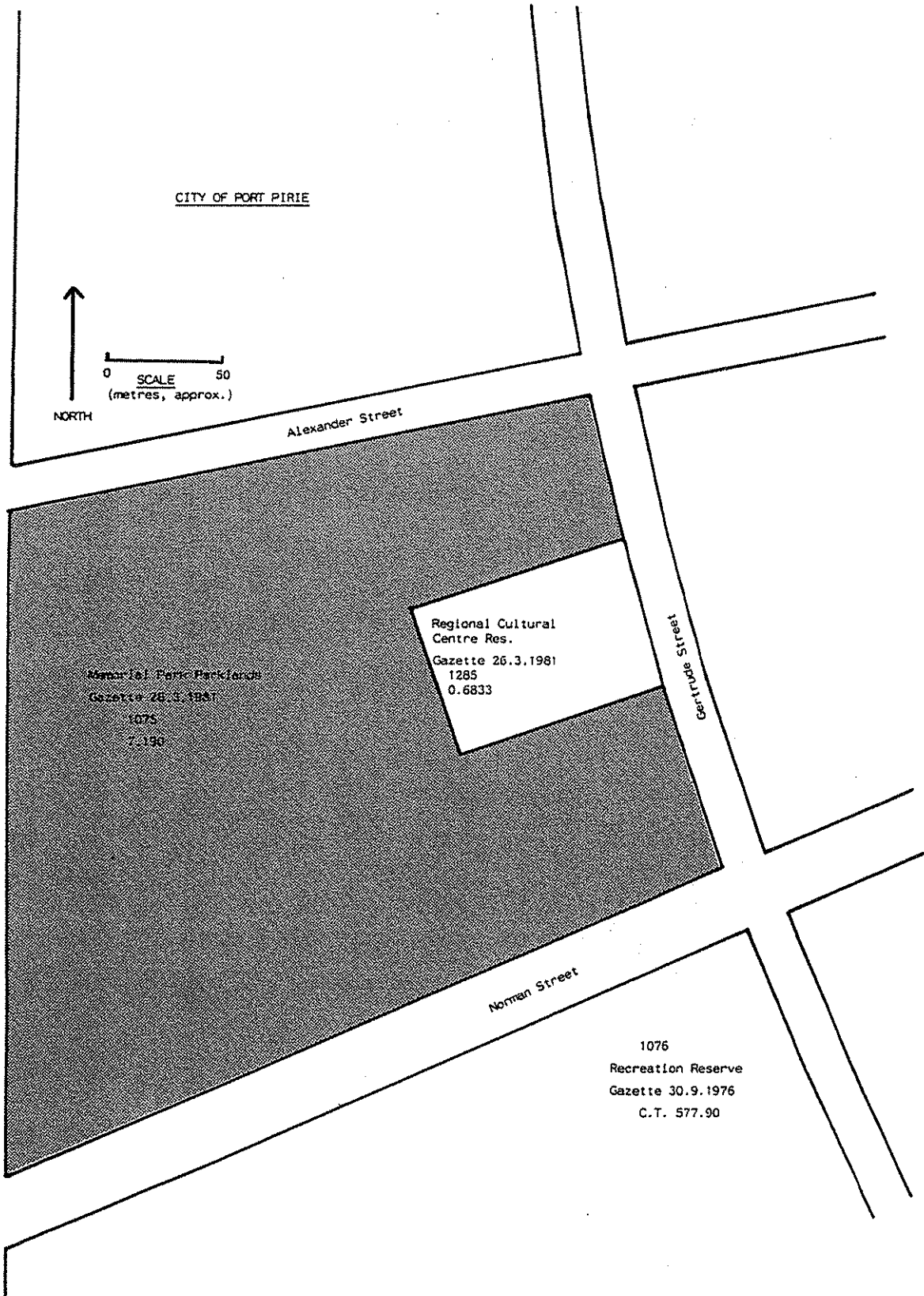
Port Augusta—Plan No. 2



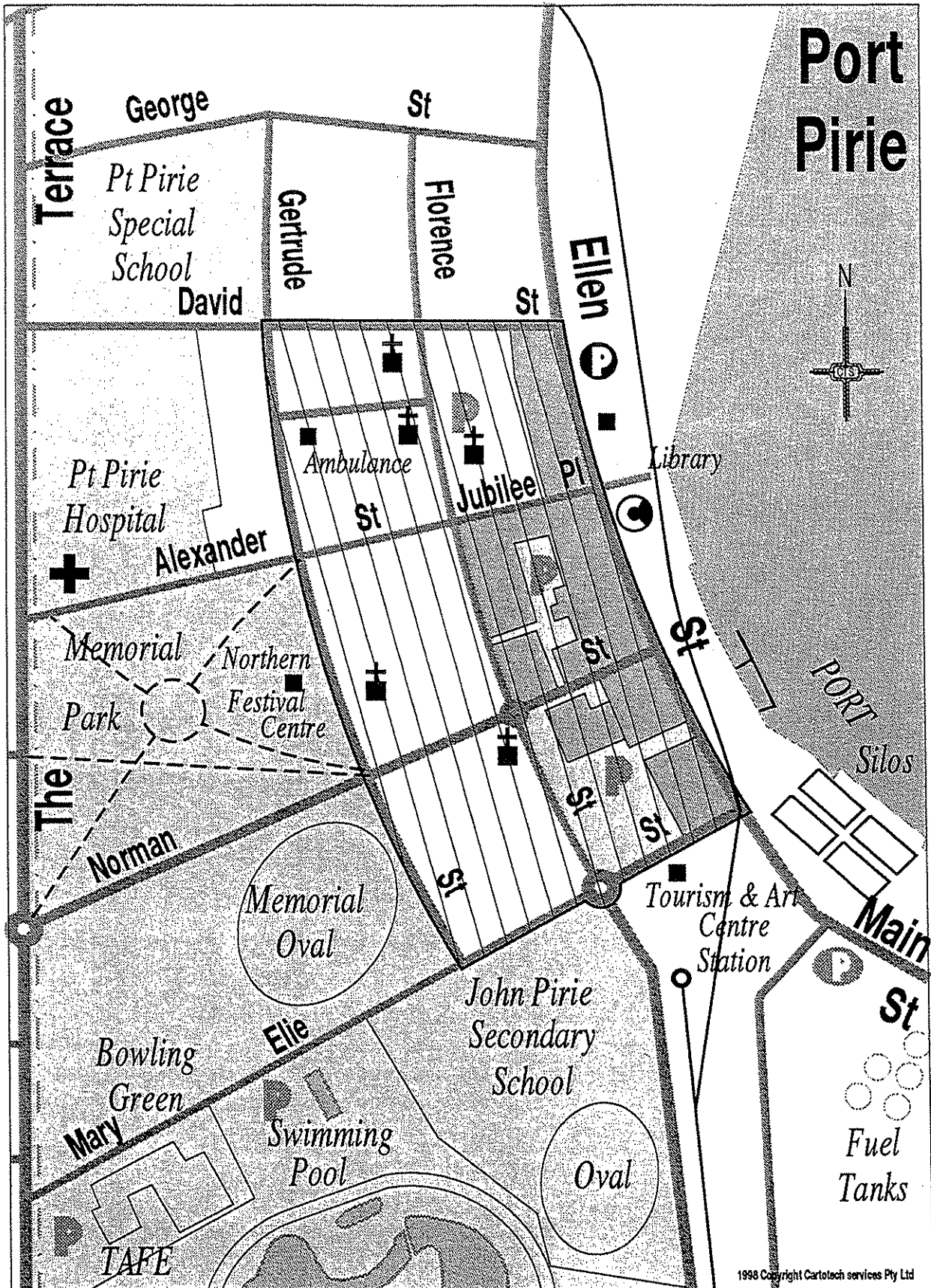
Port Hughes—Plan No. 1



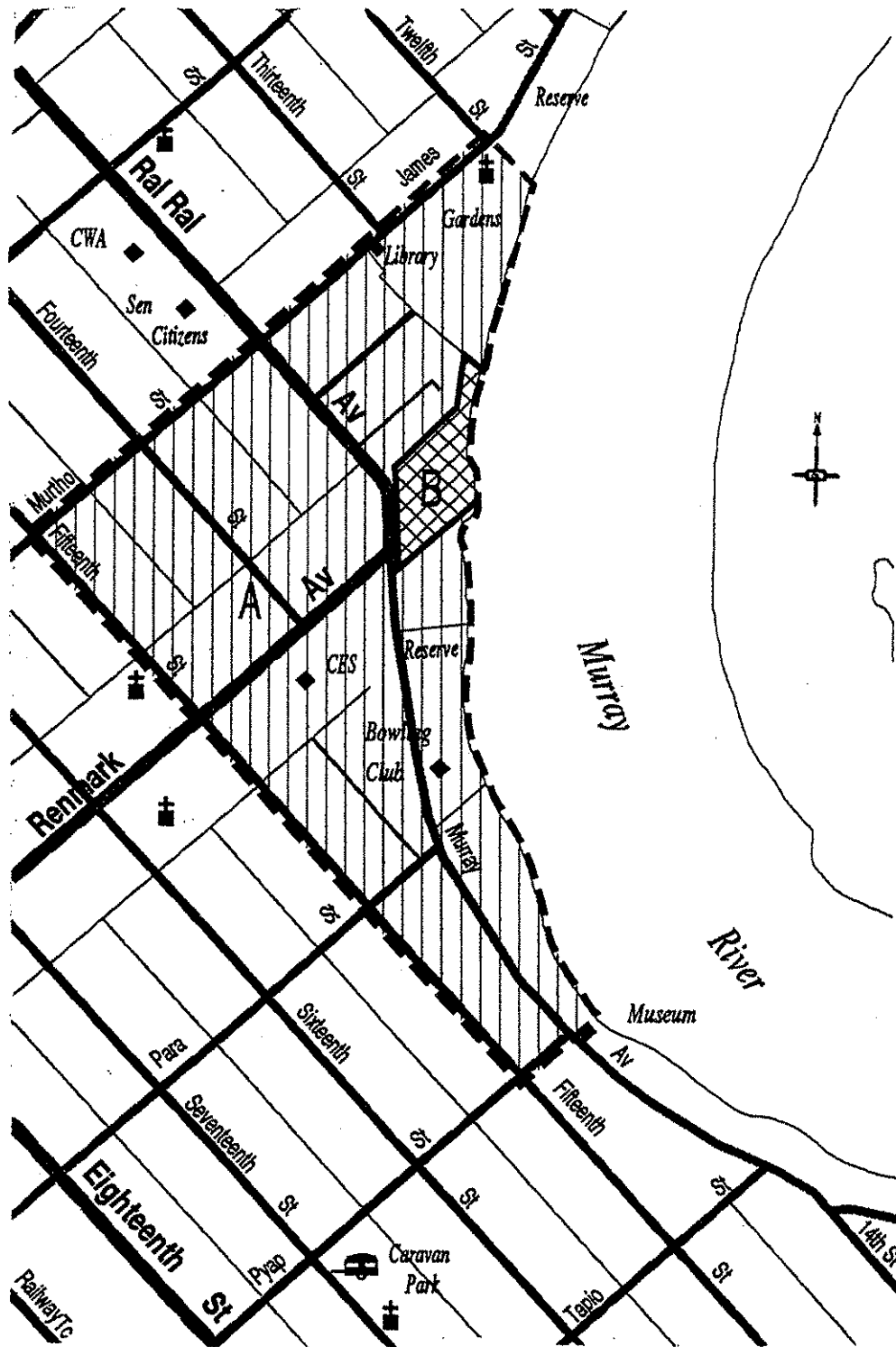
Port Pirie—Plan No. 1



Port Pirie—Plan No. 2

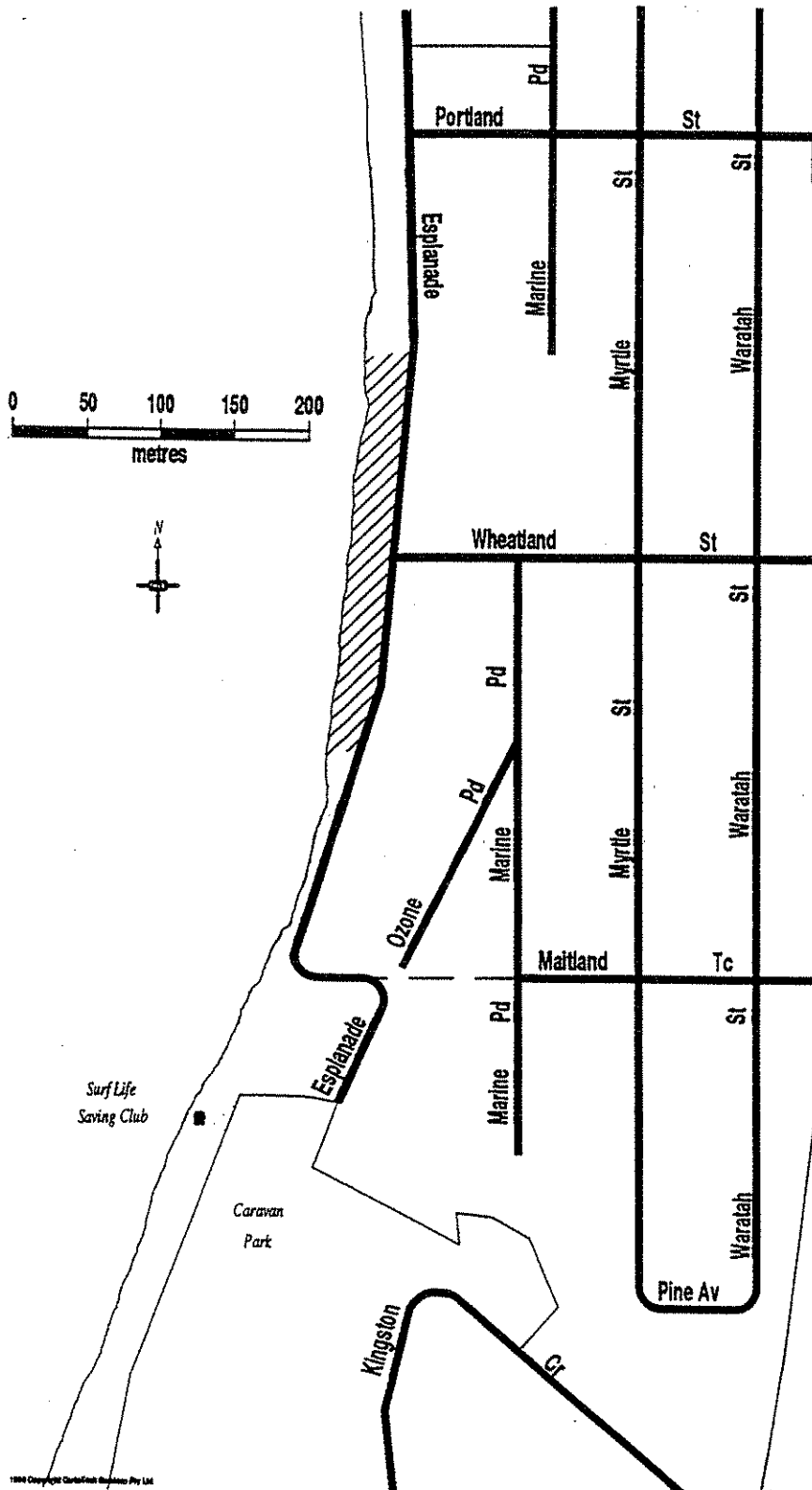


Renmark—Plan No. 1

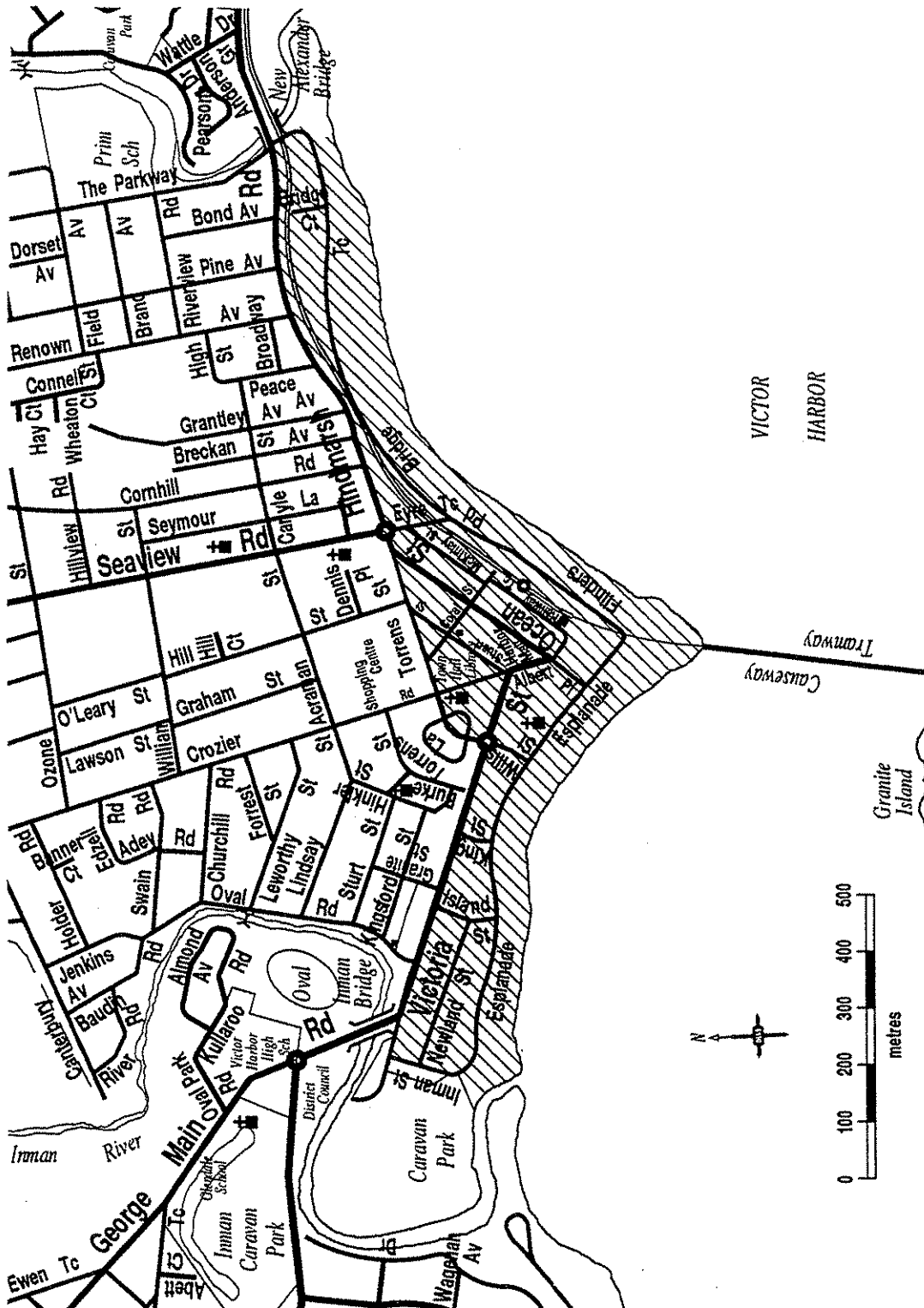


Liquor Licensing (Dry Areas—Long Term) Regulations 1997

Seacliff—Plan No. 1

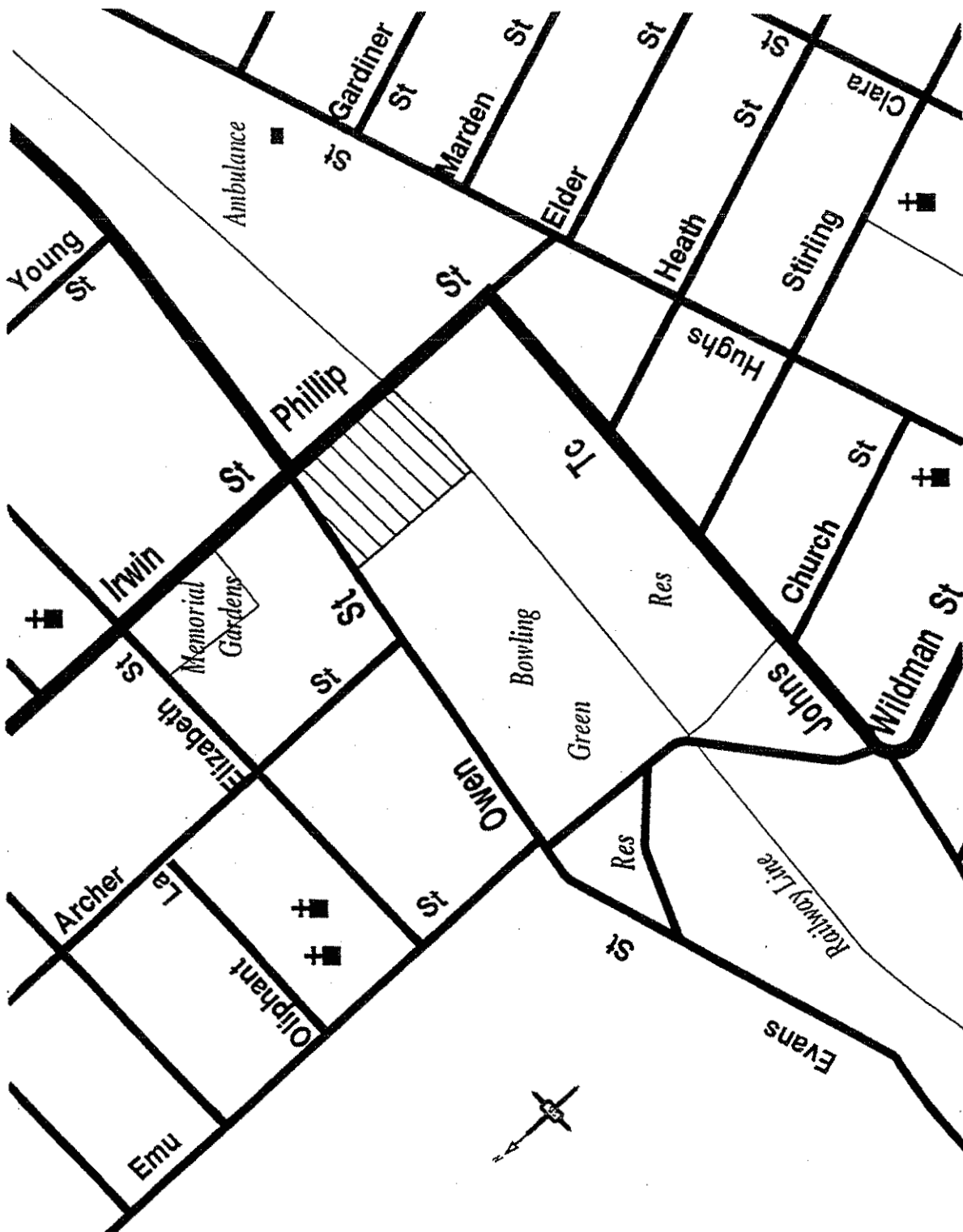


Victor Harbor—Plan No. 1

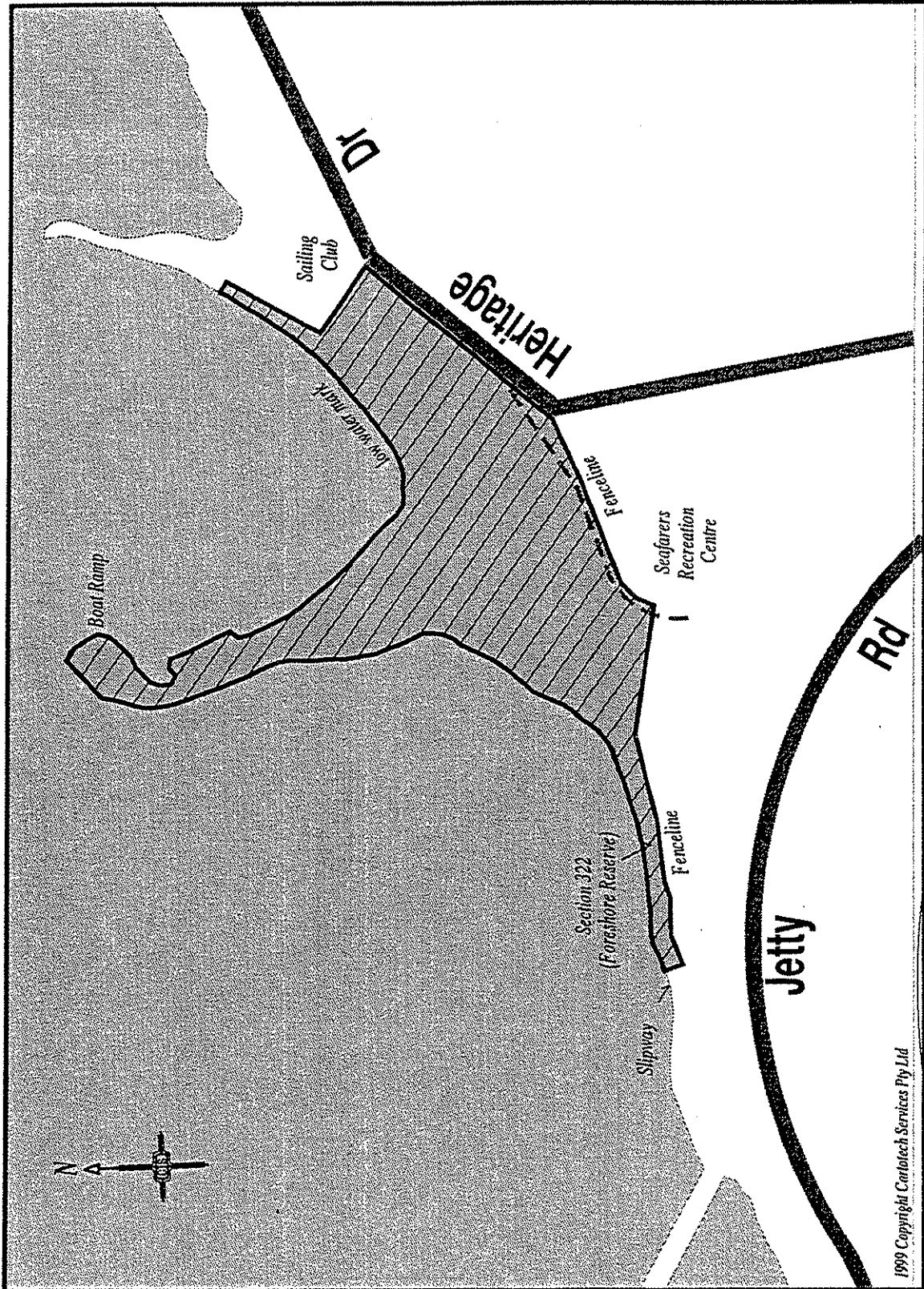


Liquor Licensing (Dry Areas—Long Term) Regulations 1997

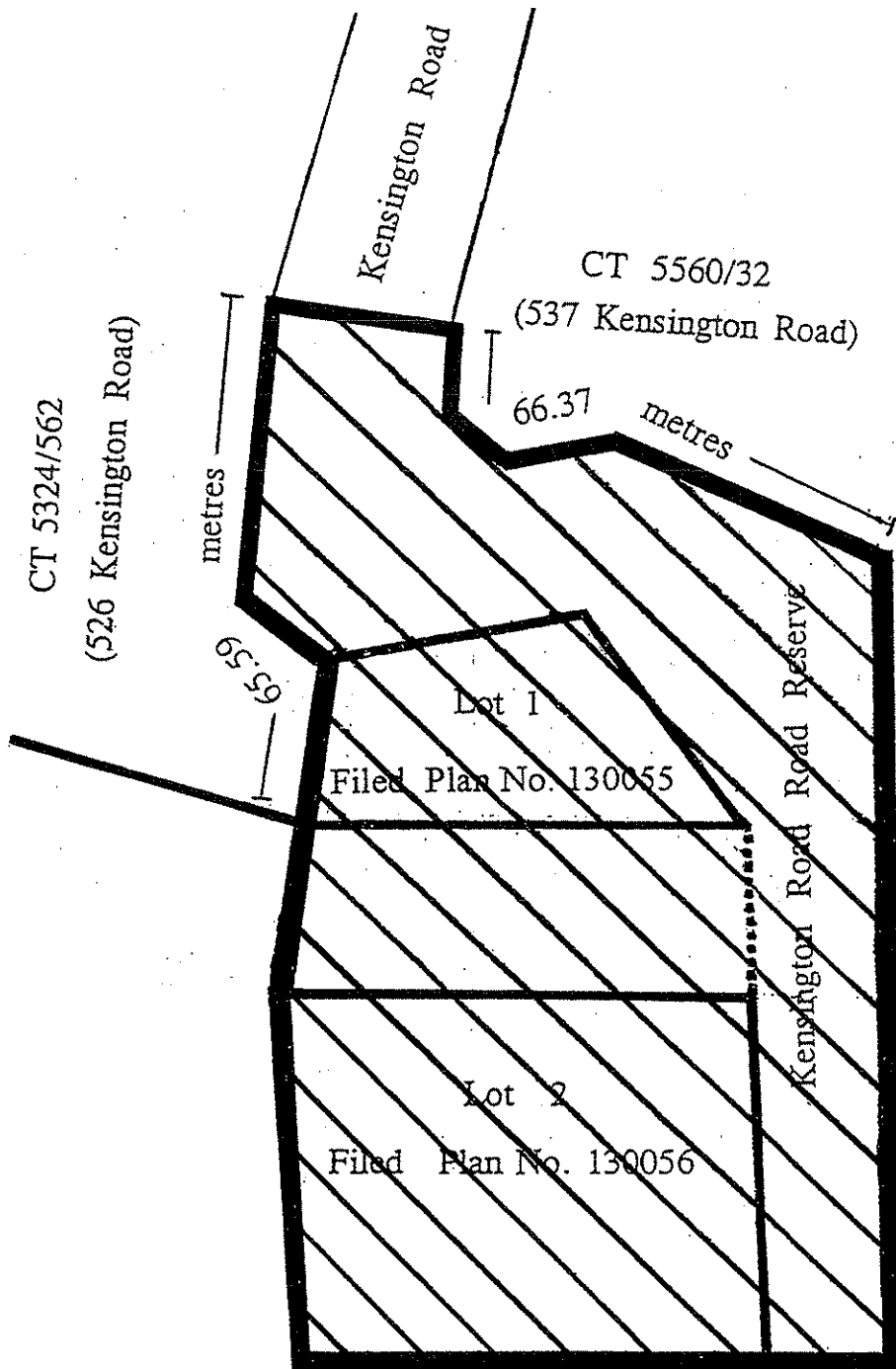
Wallaroo—Plan No. 1



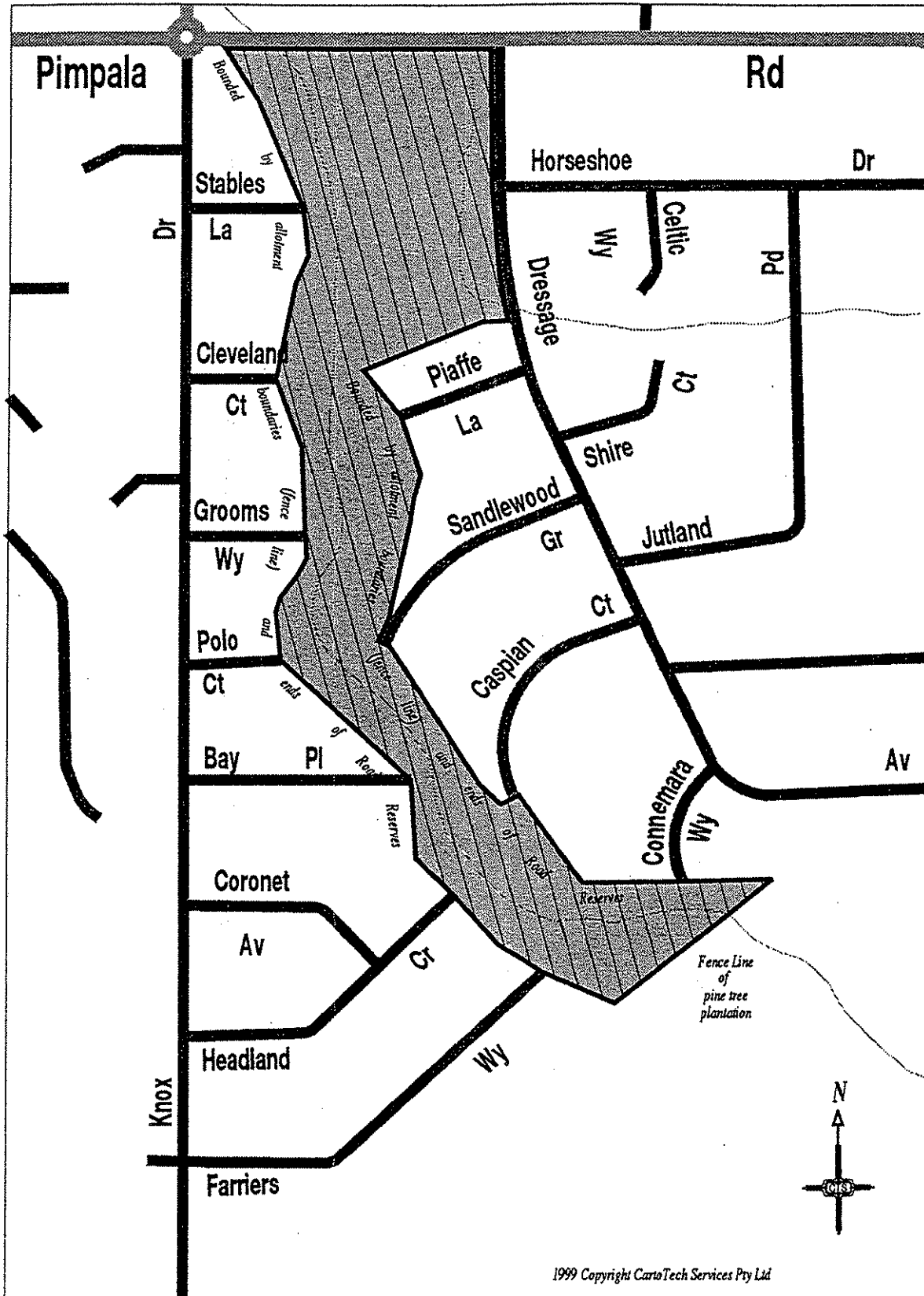
Wallaroo—Plan No. 2



Wattle Park—Plan No. 1



Woodcroft—Plan No. 1



Liquor Licensing (Dry Areas—Long Term) Regulations 1997

APPENDIX

LEGISLATIVE HISTORY

(entries in bold type indicate amendments incorporated since the last reprint)

Schedule 1

Aberfoyle Park—Area 1:	inserted by 266, 1999, reg. 3(a); varied by 293, 2000, reg. 3(a); 30, 2001, reg. 3(a)
Adelaide—Area 1:	varied by 223, 1998, reg. 3(a); 289, 2000, reg. 3(a), (b); substituted by 227, 2001, reg. 3(a)
Barmera—Area 1:	varied by 23, 1998, reg. 3(a); 166, 1998, reg. 3(a); 211, 2000, reg. 3(a)
Barmera—Area 2:	varied by 23, 1998, reg. 3(b); 166, 1998, reg. 3(b); 211, 2000, reg. 3(b)
Berri—Area 1:	varied by 23, 1998, reg. 3(c); 166, 1998, reg. 3(c); 211, 2000, reg. 3(c)
Berri—Area 2:	varied by 23, 1998, reg. 3(d); 166, 1998, reg. 3(d); 211, 2000, reg. 3(d)
Brighton—Area 1:	varied by 220, 1999, reg. 3(a), (b)
Brighton—Area 2:	varied by 220, 1999, reg. 3(c)
Ceduna and Thevenard—Area 1:	varied by 23, 2002, reg. 3(a)
Christies Beach—Area 1:	varied by 36, 1998, reg. 3(a); 30, 2001, reg. 3(b)
Clare—Area 1:	inserted by 194, 1999, reg. 3; varied by 225, 2000, reg. 3(a); 201, 2001, reg. 3(a)
Clare—Area 2:	inserted by 194, 1999, reg. 3; varied by 225, 2000, reg. 3(b); 201, 2001, reg. 3(b)
Clare—Area 3:	inserted by 194, 1999, reg. 3; varied by 225, 2000, reg. 3(c); 201, 2001, reg. 3(c)
Coober Pedy—Area 1:	varied by 225, 1997, reg. 3; substituted by 39, 1998, reg. 3(a); varied by 34, 1999, reg. 3; 121, 2000, reg. 3; 289, 2000, reg. 3(c); 254, 2001, reg. 3
Gawler—Area 1:	varied by 39, 1998, reg. 3(b); 29, 2000, reg. 3(a); 23, 2002, reg. 3(b)
Gawler—Area 2:	varied by 39, 1998, reg. 3(c); 29, 2000, reg. 3(b); 23, 2002, reg. 3(c)
Gawler—Area 3:	varied by 39, 1998, reg. 3(d); 29, 2000, reg. 3(c); 23, 2002, reg. 3(d)
Gawler—Area 4:	varied by 39, 1998, reg. 3(e); substituted by 29, 2000, reg. 3(d); varied by 23, 2002, reg. 3(e)
Glenelg—Area 1:	varied by 220, 1999, reg. 3(d)
Hallett Cove—Area 1:	varied by 31, 1998, reg. 3; 24, 2000, reg. 3(a); 22, 2002, reg. 3(a)
Hallett Cove—Area 2:	inserted by 109, 1999, reg. 3; varied by 24, 2000, reg. 3(b); 22, 2002, reg. 3(b)
Hallett Cove—Area 3:	inserted by 291, 2000, reg. 3(a); varied by 22, 2002, reg. 3(c)
Hallett Cove—Area 4:	inserted by 291, 2000, reg. 3(a); varied by 22, 2002, reg. 3(d)
Kadina—Area 1:	inserted by 188, 1999, reg. 3(a); varied by 201, 2001, reg. 3(d); 171, 2002, reg. 3(a)
Mannum—Areas 1 - 5:	inserted by 34, 2002, reg. 3
Meningie—Area 1:	inserted by 36, 1998, reg. 3(b); varied by 117, 1999, reg. 3(a); 126, 2001, reg. 3
Moana—Area 1:	varied by 36, 1998, reg. 3(c); 30, 2001, reg. 3(c)
Moana—Area 2:	varied by 36, 1998, reg. 3(d); 30, 2001, reg. 3(d)
Moonta—Area 1:	inserted by 194, 1998, reg. 3(a); varied by 188, 1999, reg. 3(b); 201, 2001, reg. 3(e); 171, 2002, reg. 3(b)
Moonta—Area 2:	inserted by 194, 1998, reg. 3(a); varied by 188, 1999, reg. 3(c); 201, 2001, reg. 3(f); 171, 2002, reg. 3(c)
Moonta Bay—Area 1:	inserted by 194, 1998, reg. 3(a); varied by 188, 1999, reg. 3(d); 201, 2001, reg. 3(g); 171, 2002, reg. 3(d)
Morphett Vale—Area 1:	inserted by 266, 1999, reg. 3(b); varied by 293, 2000, reg. 3(b); 30, 2001, reg. 3(e)
Mount Gambier—Area 1:	varied by 200, 1998, reg. 3; 242, 2001, reg. 3(a)
Mount Gambier—Area 2:	inserted by 253, 2000, reg. 3; varied by 242, 2001, reg. 3(b)

Liquor Licensing (Dry Areas—Long Term) Regulations 1997

Mount Gambier—Area 3:	inserted by 253, 2000, reg. 3; varied by 242, 2001, reg. 3(c)
Mount Gambier—Area 4:	inserted by 251, 2001, reg. 3
Naracoorte—Area 1:	inserted by 222, 1998, reg. 3; varied by 266, 1999, reg. 3(c); 266, 2001, reg. 3(a)
Naracoorte—Area 2:	inserted by 222, 1998, reg. 3; varied by 266, 1999, reg. 3(d); 266, 2001, reg. 3(b)
Noarlunga Centre—Area 1:	varied by 36, 1998, reg. 3(e); 30, 2001, reg. 3(f)
Normanville—Area 1:	inserted by 12, 1999, reg. 3; varied by 13, 2000, reg. 3; 13, 2002, reg. 3
North Adelaide—Area 1:	inserted by 227, 2001, reg. 3(b)
Oaklands Park—Area 1:	inserted by 267, 1999, reg. 3; varied by 291, 2000, reg. 3(b); 22, 2002, reg. 3(e)
Paringa—Area 1:	varied by 166, 1998, reg. 3(e); 211, 2000, reg. 3(e)
Port Adelaide—Area 1:	varied by 5, 1998, reg. 3(a); 223, 1998, reg. 3(b); 238, 2000, reg. 3(a), (b); 265, 2001, reg. 3(a), (b)
Port Adelaide—Area 2:	varied by 5, 1998, reg. 3(b); 223, 1998, reg. 3(c), (d); 238, 2000, reg. 3(c), (d); 265, 2001, reg. 3(c), (d)
Port Adelaide—Area 3:	inserted by 223, 1998, reg. 3(e); varied by 265, 2001, reg. 3(e), (f)
Port Augusta—Area 1:	varied by 253, 1997, reg. 3(a), (b); 293, 2000, reg. 3(c); 274, 2001, reg. 3(a)
Port Augusta—Area 2:	varied by 253, 1997, reg. 3(c); 293, 2000, reg. 3(d); 274, 2001, reg. 3(b)
Port Augusta—Area 3:	varied by 253, 1997, reg. 3(d); 293, 2000, reg. 3(e); 274, 2001, reg. 3(c)
Port Augusta—Area 4:	varied by 253, 1997, reg. 3(e); 293, 2000, reg. 3(f); 274, 2001, reg. 3(d)
Port Augusta—Area 5:	varied by 253, 1997, reg. 3(f); 293, 2000, reg. 3(g); 274, 2001, reg. 3(e)
Port Hughes—Area 1:	inserted by 194, 1998, reg. 3(b); varied by 188, 1999, reg. 3(e); 201, 2001, reg. 3(h); 171, 2002, reg. 3(e)
Port Hughes—Area 2:	inserted by 194, 1998, reg. 3(b); varied by 188, 1999, reg. 3(f); 201, 2001, reg. 3(i); 171, 2002, reg. 3(f)
Port Lincoln—Area 1:	inserted by 238, 1997, reg. 3; varied by 290, 2000, reg. 3; 260, 2001, reg. 3
Port Noarlunga—Area 1:	varied by 36, 1998, reg. 3(f); 30, 2001, reg. 3(g)
Port Pirie—Area 1:	varied by 46, 1998, reg. 3(a); 117, 1999, reg. 3(b); 259, 1999, reg. 3; 185, 2001, reg. 3(a); 264, 2001, reg. 3
Port Pirie—Area 2:	varied by 46, 1998, reg. 3(b); 117, 1999, reg. 3(c); 185, 2001, reg. 3(b)
Port Pirie—Area 3:	inserted by 46, 1998, reg. 3(c); varied by 117, 1999, reg. 3(d); 185, 2001, reg. 3(c)
Renmark—Area 1:	varied by 166, 1998, reg. 3(f); 211, 2000, reg. 3(f)
Renmark—Area 2:	varied by 166, 1998, reg. 3(g); 211, 2000, reg. 3(g)
Seacliff—Area 1:	varied by 222, 1997, reg. 3(a); 220, 1999, reg. 3(e)
Seacliff—Area 2:	varied by 222, 1997, reg. 3(b); 220, 1999, reg. 3(f)
Seacliff—Area 3:	varied by 222, 1997, reg. 3(c); 220, 1999, reg. 3(g)
Seacliff—Area 4:	varied by 222, 1997, reg. 3(d); 220, 1999, reg. 3(h)
Semaphore—Area 1:	varied by 5, 1998, reg. 3(c); 223, 1998, reg. 3(f); 238, 2000, reg. 3(e), (f); 265, 2001, reg. 3(g), (h)
Victor Harbor—Area 1:	varied by 166, 1998, reg. 3(h); 212, 2000, reg. 3(a), (b); 238, 2001, reg. 3(a)
Victor Harbor—Area 2:	varied by 166, 1998, reg. 3(i); 212, 2000, reg. 3(c), (d); 238, 2001, reg. 3(b), (c)
Walleroo—Area 1:	varied by 194, 1998, reg. 3(c); 188, 1999, reg. 3(g); 201, 2001, reg. 3(j); 171, 2002, reg. 3(g)
Walleroo—Area 2:	varied by 194, 1998, reg. 3(d); 188, 1999, reg. 3(h); 201, 2001, reg. 3(k); 171, 2002, reg. 3(h)
Walleroo—Area 3:	inserted by 188, 1999, reg. 3(i); varied by 201, 2001, reg. 3(l); 171, 2002, reg. 3(i)
Wattle Park—Area 1:	inserted by 25, 2002, reg. 3
Woodcroft—Area 1:	inserted by 266, 1999, reg. 3(e); varied by 293, 2000, reg. 3(h); 30, 2001, reg. 3(h)
Schedule 2	
Aberfoyle Park—Plan No. 1:	inserted by 266, 1999, reg. 4(a)

Liquor Licensing (Dry Areas—Long Term) Regulations 1997

Adelaide—Plan No. 1:	inserted by 227, 2001, reg. 4(a)
Brighton—Plan No. 1:	substituted by 220, 1999, reg. 4
Coober Pedy—Plan No. 1:	substituted by 39, 1998, reg. 4
Hallett Cove—Plan No. 2:	inserted by 109, 1999, reg. 4
Hallett Cove—Plan No. 3:	inserted by 291, 2000, reg. 4
Kadina—Plan No. 1:	inserted by 188, 1999, reg. 4(a) (Sched. 1)
Mannum Plan Nos. 1 and 2:	inserted by 34 of 2002: reg. 4
Meningie—Plan No. 1:	inserted by 36, 1998, reg. 4
Moonta—Plan No. 1:	inserted by 194, 1998, reg. 4(a)
Moonta Bay—Plan No. 1:	inserted by 194, 1998, reg. 4(a)
Morphett Vale—Plan No. 1:	inserted by 266, 1999, reg. 4(b)
Mount Gambier—Plan No. 2:	inserted by 253, 2000, reg. 4
Mount Gambier—Plan No. 3:	inserted by 251, 2001, reg. 4
Normanville—Plan No. 1:	inserted by 12, 1999, reg. 4
North Adelaide—Plan No. 1:	inserted by 227, 2001, reg. 4(b)
Oaklands Park—Plan No. 1:	inserted by 267, 1999, reg. 4
Port Adelaide—Plan No. 1:	substituted by 223, 1998, reg. 4
Port Adelaide—Plan No. 2:	inserted by 223, 1998, reg. 4
Port Augusta—Plan No. 1:	substituted by 253, 1997, reg. 4
Port Hughes—Plan No. 1:	inserted by 194, 1998, reg. 4(b)
Port Lincoln—Plan No. 1:	inserted by 238, 1997, reg. 4
Port Pirie—Plan No. 2:	inserted by 46, 1998, reg. 4
Wallaroo—Plan No. 2:	inserted by 188, 1999, reg. 4(b) (Sched. 2)
Wattle Park—Plan No. 1:	inserted by 25, 2002, reg. 4
Woodcroft—Plan No. 1:	inserted by 266, 1999, reg. 4(c)