

South Australia

Aquaculture (Zones—Lower Eyre Peninsula) Policy 2007

under the *Aquaculture Act 2001*

Contents

Part 1—Preliminary

- 1 Short title
- 2 Interpretation
- 3 Zones
- 4 Prescribed criteria for all aquaculture zones
- 5 Variation or revocation of Gazette notice

Part 2—Louth Bay intertidal and subtidal aquaculture zone

- 6 Identification of aquaculture zone
- 7 Class of permitted aquaculture
- 8 Prescribed criteria

Part 3—Lincoln offshore subtidal aquaculture zone

- 9 Identification of aquaculture zone
- 10 Class of permitted aquaculture
- 11 Prescribed criteria

Part 4—Boston Bay intertidal and subtidal aquaculture zone

- 12 Identification of aquaculture zone
- 13 Class of permitted aquaculture
- 14 Prescribed criteria

Part 5—Lincoln aquaculture exclusion zone

- 15 Identification of aquaculture exclusion zone

Schedule 1—Map of all zones (overview)

Schedule 2—Map of Louth Bay intertidal and subtidal aquaculture zone

Schedule 3—Map of Lincoln offshore subtidal aquaculture zone

Schedule 4—Map of Boston Bay intertidal and subtidal aquaculture zone

Schedule 5—Map of Lincoln aquaculture exclusion zone

Schedule 6—Revocation of *Eyre Region—Lincoln Sub Region Zone Policy*

Legislative history

Part 1—Preliminary

1—Short title

This policy may be cited as the *Aquaculture (Zones—Lower Eyre Peninsula) Policy 2007*.

2—Interpretation

In this policy, unless the contrary intention appears—

Act means the *Aquaculture Act 2001*;

finfish means members of the classes *Actinopterygii*, *Chondrichthyes*, *Myxini* and *Petromyzontiformes*;

GDA94 means the Geocentric Datum of Australia 1994 (as defined in the Commonwealth Gazette GN35 of 6 September 1995);

lease means an aquaculture lease;

leased area means an area subject to a lease;

licence means an aquaculture licence;

prescribed wild caught tuna means members of the genera *Allothunnus*, *Auxis*, *Euthunnus*, *Katsuwonus*, and *Thunnus* that have been taken from the wild.

Note—

Unless the contrary intention appears, terms used in this policy that are defined in the Act have the respective meanings assigned to those terms by the Act.

3—Zones

- (1) Pursuant to section 11 of the Act, this policy—
 - (a) identifies aquaculture zones and an aquaculture exclusion zone; and
 - (b) specifies for an aquaculture zone—
 - (i) the classes of aquaculture permitted in the zone; and
 - (ii) prescribed criteria to be taken into account in the determination of applications for licences or in the making of other decisions under the Act in relation to the zone.
- (2) This policy does not limit the matters that may be taken into account in the determination of applications for licences or in the making of other decisions under the Act.

4—Prescribed criteria for all aquaculture zones

In the determination of applications for licences and in the making of other decisions under the Act in relation to the aquaculture zones in this policy, it must be taken into account that, of the aggregated area leased or available for lease in those zones, 5 hectares must be used or available for use for the farming of aquatic organisms for the purposes of research.

5—Variation or revocation of Gazette notice

The Minister may vary or revoke a notice in the Gazette made by this policy by subsequent notice in the Gazette.

Part 2—Louth Bay intertidal and subtidal aquaculture zone

6—Identification of aquaculture zone

The Louth Bay intertidal and subtidal aquaculture zone is comprised of the waters delineated in the map in Schedule 2 as the Louth Bay intertidal and subtidal aquaculture zone.

7—Class of permitted aquaculture

The classes of aquaculture permitted in the Louth Bay intertidal and subtidal aquaculture zone are—

- (a) the farming of finfish other than prescribed wild caught tuna; and
- (b) the farming of molluscs.

8—Prescribed criteria

In the determination of applications for licences and in the making of other decisions under the Act in relation to the Louth Bay intertidal and subtidal aquaculture zone, the following prescribed criteria must be taken into account:

- (a) the zone must not contain more than 170 hectares of leased area for the farming of finfish other than prescribed wild caught tuna;
- (b) the zone must not contain more than 295 hectares of leased area for the farming of molluscs;
- (c) the aggregate biomass of finfish other than prescribed wild caught tuna being farmed in the waters in the zone at any one time must not exceed 1 020 tonnes or, if some other amount is determined by the Minister by notice in the Gazette, that other amount.

Part 3—Lincoln offshore subtidal aquaculture zone

9—Identification of aquaculture zone

The Lincoln offshore subtidal aquaculture zone is comprised of the waters delineated in the map in Schedule 3 as the Lincoln offshore subtidal aquaculture zone.

10—Class of permitted aquaculture

The class of aquaculture permitted in the Lincoln offshore subtidal aquaculture zone is the farming of prescribed wild caught tuna.

11—Prescribed criteria

In the determination of applications for licences and in the making of other decisions under the Act in relation to the Lincoln offshore subtidal aquaculture zone, the following prescribed criteria must be taken into account:

- (a) the zone must not contain more than 1 850 hectares of leased area;
- (b) the aggregate biomass of prescribed wild caught tuna being farmed in the waters in the zone at any one time must not exceed 10 500 tonnes or, if some other amount is determined by the Minister by notice in the Gazette, that other amount.

Part 4—Boston Bay intertidal and subtidal aquaculture zone

12—Identification of aquaculture zone

The Boston Bay intertidal and subtidal aquaculture zone is comprised of the waters delineated in the map in Schedule 4 as the Boston Bay intertidal and subtidal aquaculture zone.

13—Class of permitted aquaculture

The classes of aquaculture permitted in the Boston Bay intertidal and subtidal aquaculture zone are—

- (a) the farming of finfish other than prescribed wild caught tuna; and
- (b) the farming of molluscs.

14—Prescribed criteria

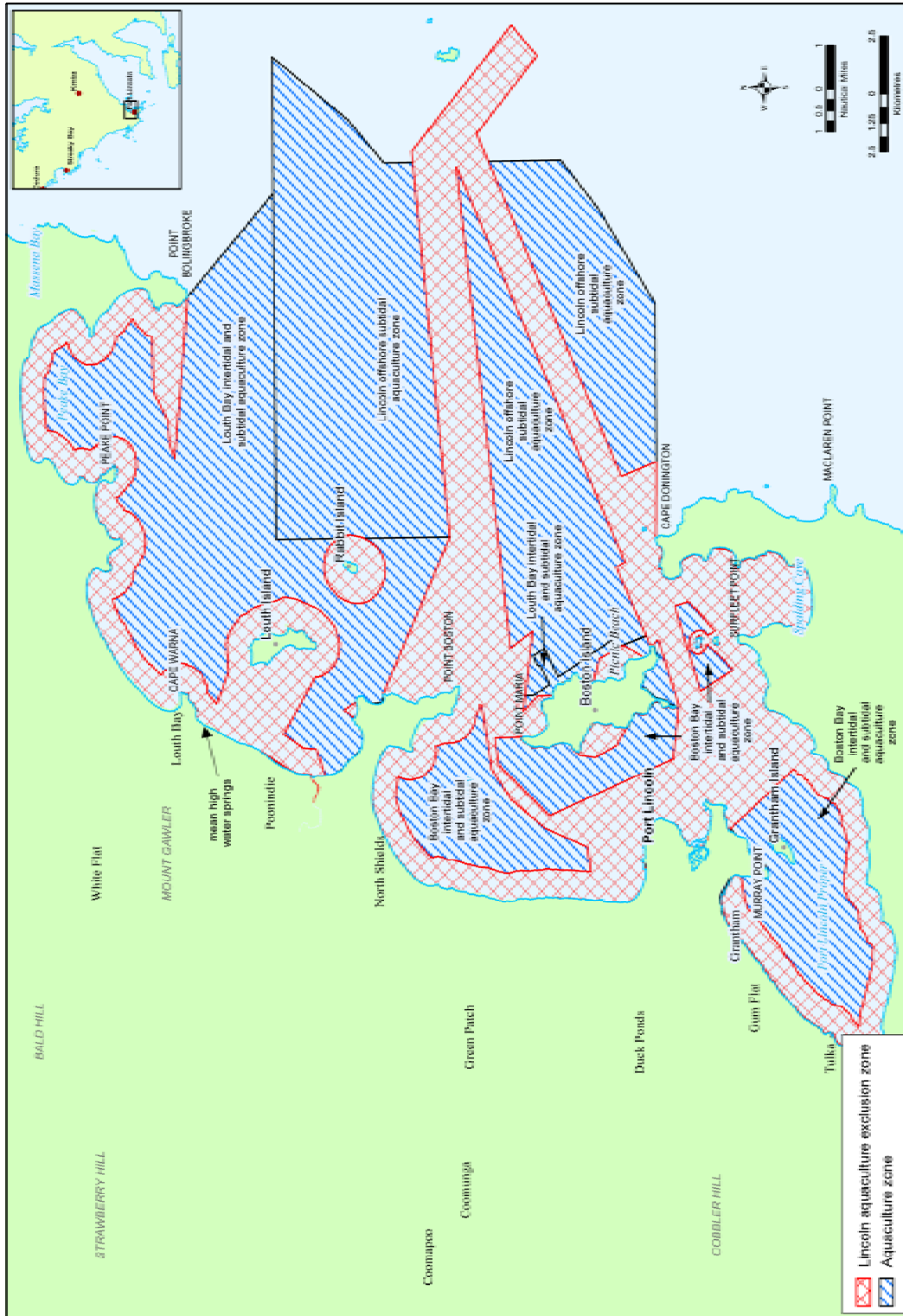
In the determination of applications for licences and in the making of other decisions under the Act in relation to the Boston Bay intertidal and subtidal aquaculture zone, it must be taken into account that the zone must not contain more than 262 hectares of leased area for the farming of molluscs or, if some other amount is determined by the Minister by notice in the Gazette, that other amount.

Part 5—Lincoln aquaculture exclusion zone

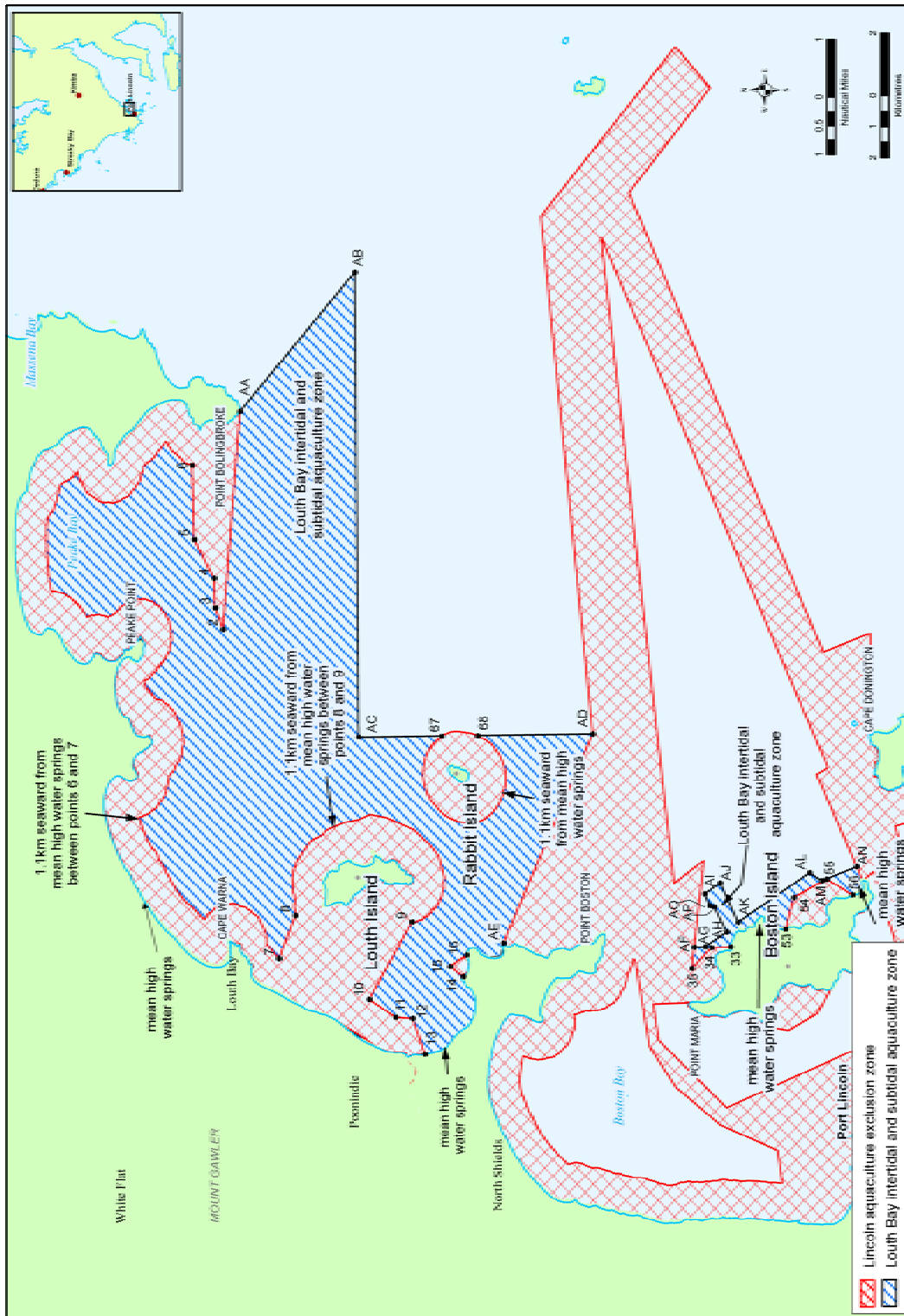
15—Identification of aquaculture exclusion zone

The Lincoln aquaculture exclusion zone is comprised of the waters delineated in the map in Schedule 5 as the Lincoln aquaculture exclusion zone.

Schedule 1—Map of all zones (overview)



Schedule 2—Map of Louth Bay intertidal and subtidal aquaculture zone



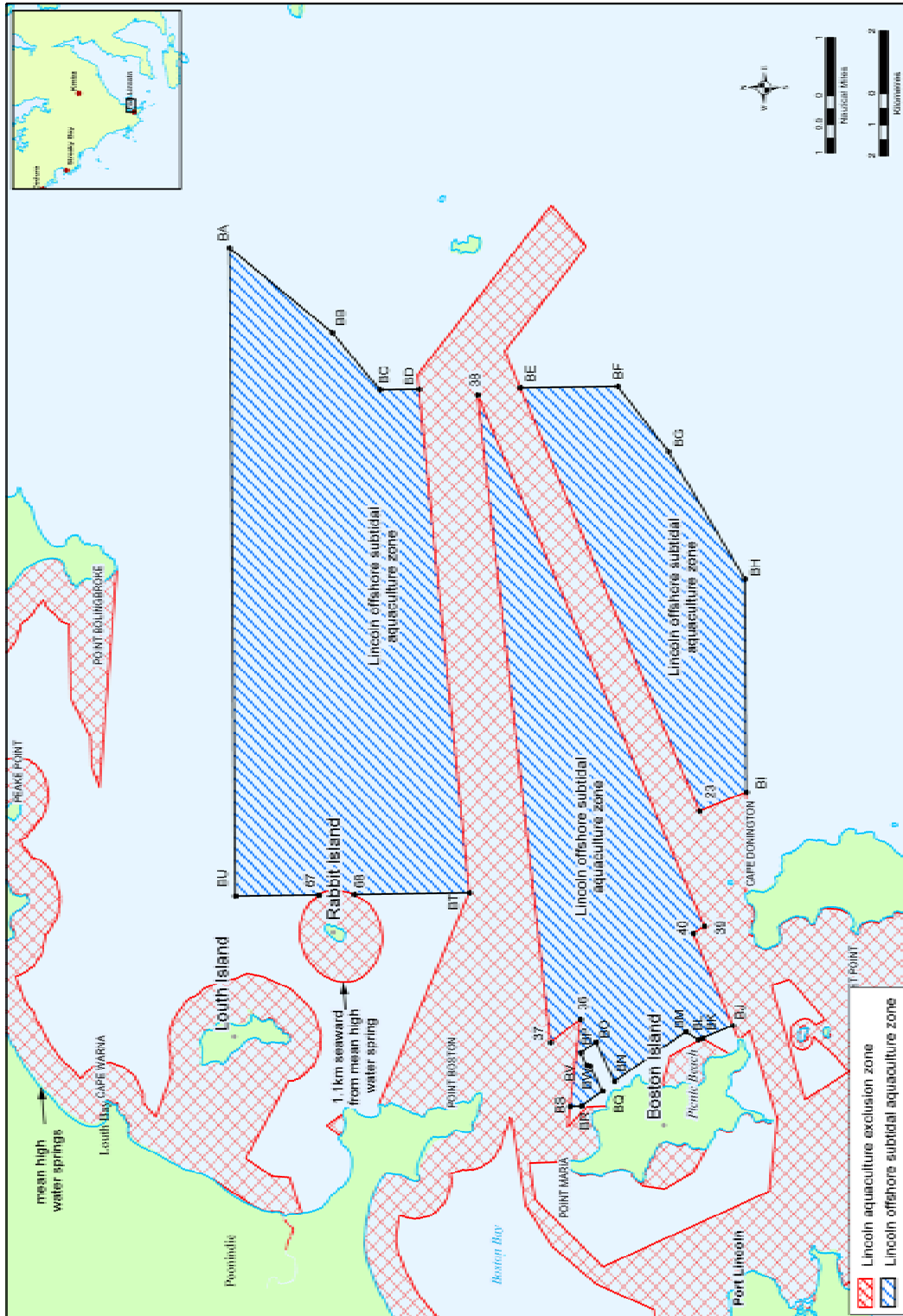
Coordinates—Louth Bay intertidal and subtidal aquaculture zone (GDA94)

Point	Latitude	Longitude
AA	34°32'37.86" south	136°05'19.84" east
AB	34°34'36.82" south	136°07'44.95" east
AC	34°34'41.03" south	135°59'40.92" east
AD	34°38'44.4" south	135°59'43.58" east
AE	34°37'11.5" south	135°56'06.45" east
AF	34°40'29.14" south	135°56'01.88" east
AG	34°40'40.84" south	135°56'02.23" east
AH	34°41'03.11" south	135°56'17.76" east
AI	34°40'40.12" south	135°56'57.23" east
AJ	34°40'56.04" south	135°57'08.58" east
AK	34°41'15.13" south	135°56'28.02" east
AL	34°42'29.26" south	135°57'19.3" east
AM	34°42'41.98" south	135°57'11.02" east
AN	34°43'18.05" south	135°57'25.86" east
AO	34°40'45.7" south	135°56'45.2" east
AP	34°40'49.96" south	135°56'43.8" east
2	34°32'20" south	136°01'33.24" east
3	34°32'11.96" south	136°01'55.69" east
4	34°32'10.79" south	136°02'26.28" east
5	34°31'50.33" south	136°03'06.58" east
6	34°31'47.85" south	136°04'24.13" east
7	34°33'18.31" south	135°55'50.2" east
8	34°33'35.23" south	135°56'35.07" east
9	34°35'36.21" south	135°56'28.37" east
10	34°34'51.77" south	135°55'07.63" east
11	34°35'19.47" south	135°54'48.92" east
12	34°35'37.25" south	135°54'47.69" east
13	34°35'49.9" south	135°54'10.46" east
14	34°36'29.58" south	135°55'31.13" east
15	34°36'16.12" south	135°55'41.83" east
16	34°36'32.8" south	135°55'53.55" east
33	34°41'07.07" south	135°56'02.37" east
34	34°40'47.06" south	135°56'01.47" east
35	34°40'26.7" south	135°55'39.98" east
53	34°42'04.29" south	135°56'20.55" east
54	34°42'13.02" south	135°56'53.76" east

Aquaculture (Zones—Lower Eyre Peninsula) Policy 2007—18.1.2007 to 19.12.2007—revoked
Schedule 2—Map of Louth Bay intertidal and subtidal aquaculture zone

55	34°42'46.73" south	135°57'12.94" east
56	34°43'13.74" south	135°56'56.53" east
67	34°36'07.43" south	135°59'41.78" east
68	34°36'44.62" south	135°59'42.3" east

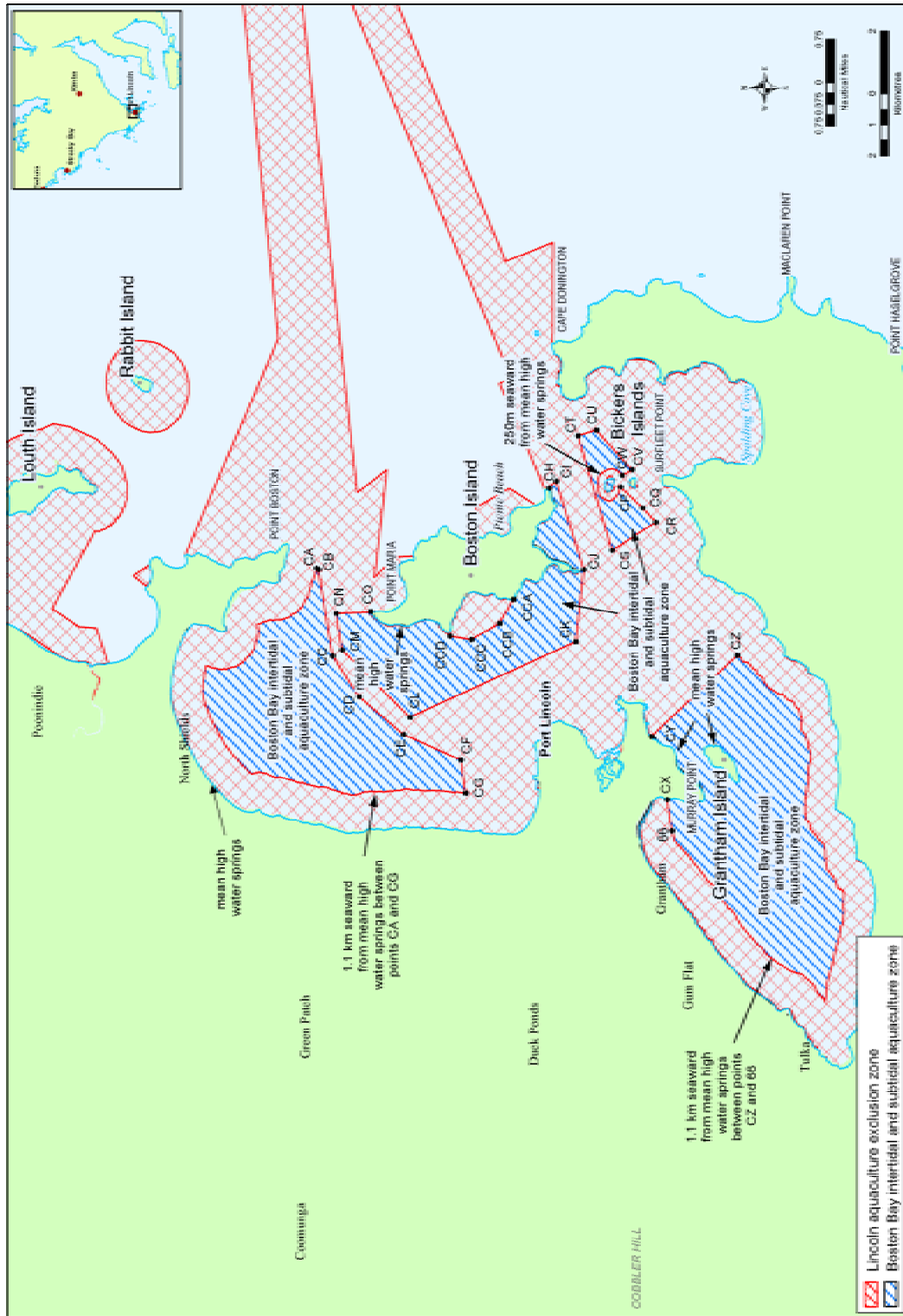
Schedule 3—Map of Lincoln offshore subtidal aquaculture zone



Coordinates—Lincoln offshore subtidal aquaculture zone (GDA94)

Point	Latitude	Longitude
BA	34°34'35.19" south	136°10'55.53" east
BB	34°36'21.59" south	136°09'27.38" east
BC	34°37'11.34" south	136°08'27.68" east
BD	34°37'51.94" south	136°08'28.26" east
BE	34°39'37.24" south	136°08'29.83" east
BF	34°41'18.91" south	136°08'31.16" east
BG	34°42'11.45" south	136°07'23.47" east
BH	34°43'30.56" south	136°05'10.65" east
BI	34°43'32.15" south	136°01'29.1" east
BJ	34°43'18.05" south	135°57'25.86" east
BK	34°42'46.73" south	135°57'12.94" east
BL	34°42'41.98" south	135°57'11.02" east
BM	34°42'29.26" south	135°57'19.3" east
BN	34°41'15.13" south	135°56'28.02" east
BO	34°40'56.04" south	135°57'08.58" east
BP	34°40'40.12" south	135°56'57.23" east
BQ	34°41'03.11" south	135°56'17.76" east
BR	34°40'40.84" south	135°56'02.23" east
BS	34°40'29.14" south	135°56'01.88" east
BT	34°38'44.13" south	135°59'44.16" east
BU	34°34'41.03" south	135°59'40.92" east
BV	34°40'45.7" south	135°56'45.2" east
BW	34°40'49.96" south	135°56'43.8" east
23	34°42'43.38" south	136°01'09.28" east
36	34°40'39.6" south	135°57'32.24" east
37	34°40'08.52" south	135°57'08.45" east
38	34°38'52.7" south	136°08'22.37" east
39	34°42'48.59" south	135°59'08.98" east
40	34°42'36.71" south	135°59'01.87" east
67	34°36'07.43" south	135°59'41.78" east
68	34°36'44.62" south	135°59'42.3" east

Schedule 4—Map of Boston Bay intertidal and subtidal aquaculture zone



Coordinates—Boston Bay intertidal and subtidal aquaculture zone (GDA94)

Point	Latitude	Longitude
CA	34°39'26.2" south	135°55'50.16" east
CB	34°39'28.22" south	135°55'48.51" east
CC	34°39'42.91" south	135°54'18.51" east
CD	34°40'10.33" south	135°53'36.14" east
CE	34°40'56.58" south	135°52'56.75" east
CF	34°41'56.22" south	135°52'30.06" east
CG	34°42'01.12" south	135°51'56.02" east
CH	34°43'24.52" south	135°57'10.63" east
CI	34°43'35.31" south	135°57'20.43" east
CJ	34°44'04.28" south	135°55'48.53" east
CK	34°43'55.92" south	135°54'33.36" east
CL	34°41'03.27" south	135°53'14.51" east
CM	34°39'52.67" south	135°54'24.67" east
CN	34°39'46.73" south	135°55'02.81" east
CO	34°40'22.52" south	135°55'03.97" east
CP	34°44'42.37" south	135°57'14.3" east
CQ	34°45'05.32" south	135°56'53.05" east
CR	34°45'18.85" south	135°56'37.79" east
CS	34°44'33.59" south	135°56'08.53" east
CT	34°43'58.28" south	135°58'07.75" east
CU	34°44'17.18" south	135°58'13.77" east
CV	34°44'54.03" south	135°57'32.51" east
CW	34°44'44.02" south	135°57'26.64" east
CX	34°45'30.92" south	135°51'49.14" east
CY	34°45'14.57" south	135°52'54.58" east
CZ	34°46'43.68" south	135°54'19.14" east
CCA	34°42'50.95" south	135°55'17.42" east
CCB	34°42'36.83" south	135°54'52.53" east
CCC	34°42'07.45" south	135°54'35.52" east
CCD	34°41'44.93" south	135°54'38.9" east
66	34°45'35.78" south	135°51'16.44" east

Schedule 5—Map of Lincoln aquaculture exclusion zone



Coordinates—Lincoln aquaculture exclusion zone (GDA94)

Point	Latitude	Longitude
1	34°32'37.86" south	136°05'19.84" east
2	34°32'20" south	136°01'33.24" east
3	34°32'11.96" south	136°01'55.69" east
4	34°32'10.79" south	136°02'26.28" east
5	34°31'50.33" south	136°03'06.58" east
6	34°31'47.85" south	136°04'24.13" east
7	34°33'18.31" south	135°55'50.2" east
8	34°33'35.23" south	135°56'35.07" east
9	34°35'36.21" south	135°56'28.37" east
10	34°34'51.77" south	135°55'07.63" east
11	34°35'19.47" south	135°54'48.92" east
12	34°35'37.25" south	135°54'47.69" east
13	34°35'49.9" south	135°54'10.46" east
14	34°36'29.58" south	135°55'31.13" east
15	34°36'16.12" south	135°55'41.83" east
16	34°36'32.8" south	135°55'53.55" east
17	34°37'11.5" south	135°56'06.45" east
18	34°38'46.8" south	135°59'49.05" east
19	34°37'50.35" south	136°08'43.47" east
20	34°40'09.72" south	136°11'39.97" east
21	34°40'45.87" south	136°10'57.23" east
22	34°39'21.43" south	136°09'07.87" east
23	34°42'43.38" south	136°01'09.28" east
24	34°43'32.15" south	136°01'29.1" east
25	34°43'31.92" south	135°59'43.81" east
26	34°44'44.02" south	135°57'26.64" east
27	34°44'54.03" south	135°57'32.51" east
28	34°44'17.18" south	135°58'13.77" east
29	34°43'58.28" south	135°58'07.75" east
30	34°44'33.59" south	135°56'08.53" east
31	34°45'18.85" south	135°56'37.79" east
32	34°44'42.37" south	135°57'14.3" east
33	34°41'07.07" south	135°56'02.37" east
34	34°40'47.06" south	135°56'01.47" east
35	34°40'26.7" south	135°55'39.98" east
36	34°40'39.6" south	135°57'32.24" east

37	34°40'08.52" south	135°57'08.45" east
38	34°38'52.7" south	136°08'22.37" east
39	34°42'48.59" south	135°59'08.98" east
40	34°42'36.71" south	135°59'01.87" east
41	34°43'24.52" south	135°57'10.63" east
42	34°43'35.31" south	135°57'20.43" east
43	34°44'04.28" south	135°55'48.53" east
44	34°43'55.92" south	135°54'33.36" east
45	34°41'03.27" south	135°53'14.51" east
46	34°39'52.67" south	135°54'24.67" east
47	34°39'46.73" south	135°55'02.81" east
48	34°40'22.52" south	135°55'03.97" east
49	34°41'44.93" south	135°54'38.9" east
50	34°42'07.45" south	135°54'35.52" east
51	34°42'36.83" south	135°54'52.53" east
52	34°42'50.95" south	135°55'17.42" east
53	34°42'04.29" south	135°56'20.55" east
54	34°42'13.02" south	135°56'53.76" east
55	34°42'46.73" south	135°57'12.94" east
56	34°43'13.74" south	135°56'56.53" east
57	34°39'26.2" south	135°55'50.16" east
58	34°39'42.91" south	135°54'18.51" east
59	34°40'10.33" south	135°53'36.14" east
60	34°40'56.58" south	135°52'56.75" east
61	34°41'56.22" south	135°52'30.06" east
62	34°42'01.12" south	135°51'56.02" east
63	34°45'14.57" south	135°52'54.58" east
64	34°46'43.68" south	135°54'19.14" east
65	34°45'30.92" south	135°51'49.14" east
66	34°45'35.78" south	135°51'16.44" east
69	34°45'05.32" south	135°56'53.05" east
70	34°39'28.22" south	135°55'48.51" east

Schedule 6—Revocation of *Eyre Region—Lincoln Sub Region Zone Policy*

The *Eyre Region—Lincoln Sub Region Zone Policy* (see *Gazette 4.3.2004 p622*) is revoked.

Legislative history

Notes

- For further information relating to the Act and subordinate legislation made under the Act see the Index of South Australian Statutes or www.legislation.sa.gov.au.

Revocation of policy

The *Aquaculture (Zones—Lower Eyre Peninsula) Policy 2007* was revoked by Sch 3 of the *Aquaculture (Zones—Lower Eyre Peninsula No 2) Policy 2007* on 20.12.2007.

Principal policy

Notice	Provision under which notice is made	Publication of policy in Gazette	Commencement
Gazette 18.1.2007 p209	s 12	<i>Gazette 18.1.2007 p210</i>	18.1.2007